




सत्यमेव जयते

INDIA NON JUDICIAL Government of Jharkhand


e-Stamp

Certificate No. : IN-JH12448267784509Q
 Certificate Issued Date : 25-Oct-2018 02:25 PM
 Account Reference : SHCIL (FI)/ jhshcil01/ BISTUPUR/ JH-ES
 Unique Doc. Reference : SUBIN-JHJHSHCIL0116635610393807Q
 Purchased by : E STAMP
 Description of Document : Article 4 Affidavit
 Property Description : AFFIDAVIT
 Consideration Price (Rs.) : 0
 (Zero)
 First Party : PRAKASH CHANDRA SINGH
 Second Party : NA
 Stamp Duty Paid By : PRAKASH CHANDRA SINGH
 Stamp Duty Amount(Rs.) : 20
 (Twenty only)



Reg No 739/JJ16 Exp.Dt-17 7 2021

sn 20/18



[Handwritten Signature]

Use pen to sign and sign before use

[Handwritten Signature]
25.10.18

.....Please write or type below this line.....

FORM - XII (B) AFFIDAVIT

Cont...P/2..



TQ 0007821394

Statutory Alert:

The authenticity of this Stamp Certificate should be verified at www.shcestamp.com. Any discrepancy in the details on this Certificate and as available on the website renders it invalid.
 2. The onus of checking the legitimacy is on the users of the certificate.
 In case of any discrepancy, please inform the Competent Authority.



AFFIDAVIT

// 2 //

I, PRAKASH CHANDRA SINGH , S/o Late Shyamdeo Singh, by faith:- Hindu Resident of MIG-549, Road No.2, Hariom Nagar, Adityapur-1, P.O. & P.S. Adityapur, Dist. Saraikela-Kharsawan, Jharkhand do hereby solemnly affirm and declare that the statement made herein below are true to the best knowledge and belief.

1. That I am the owner/power of attorney holder of land having R.S./M.S. Plot No. (old) 478/479, New Plot No. 2458/A, Khata No. (old) 207 (New) 245, Khewat No....., Thana No. 131(Adityapur) corresponding to the Ward No.14, of the name of the authority Adityapur Municipal Corporation measuring an area of 2000 Sq.ft. Situated at Village/Mouza ASANGI, Name of Place Adityapur.
2. That the land mentioned above is a free hold property and does not belong to khas mahal estate of government. it is not either Gair Mazarua Aamkhas, Kaisare Hind, District Board or Acquired Land.
3. That the land stated above is a not a tribal land.
4. That I have applied a building plan vide B.C. case no
5. That further declare that in future, if it will be found that property mentioned above are Gair Mazarua Aam Khas, Kaisare Hindi, District board or acquired land property of Govt. the sanctioned map will be deemed to be cancelled due to misrepresentation and suppression of facts.
6. Sworn & Signed this affidavit on this the 25th day of October 2018 at Name of the place : Jamshedpur.

Prakash

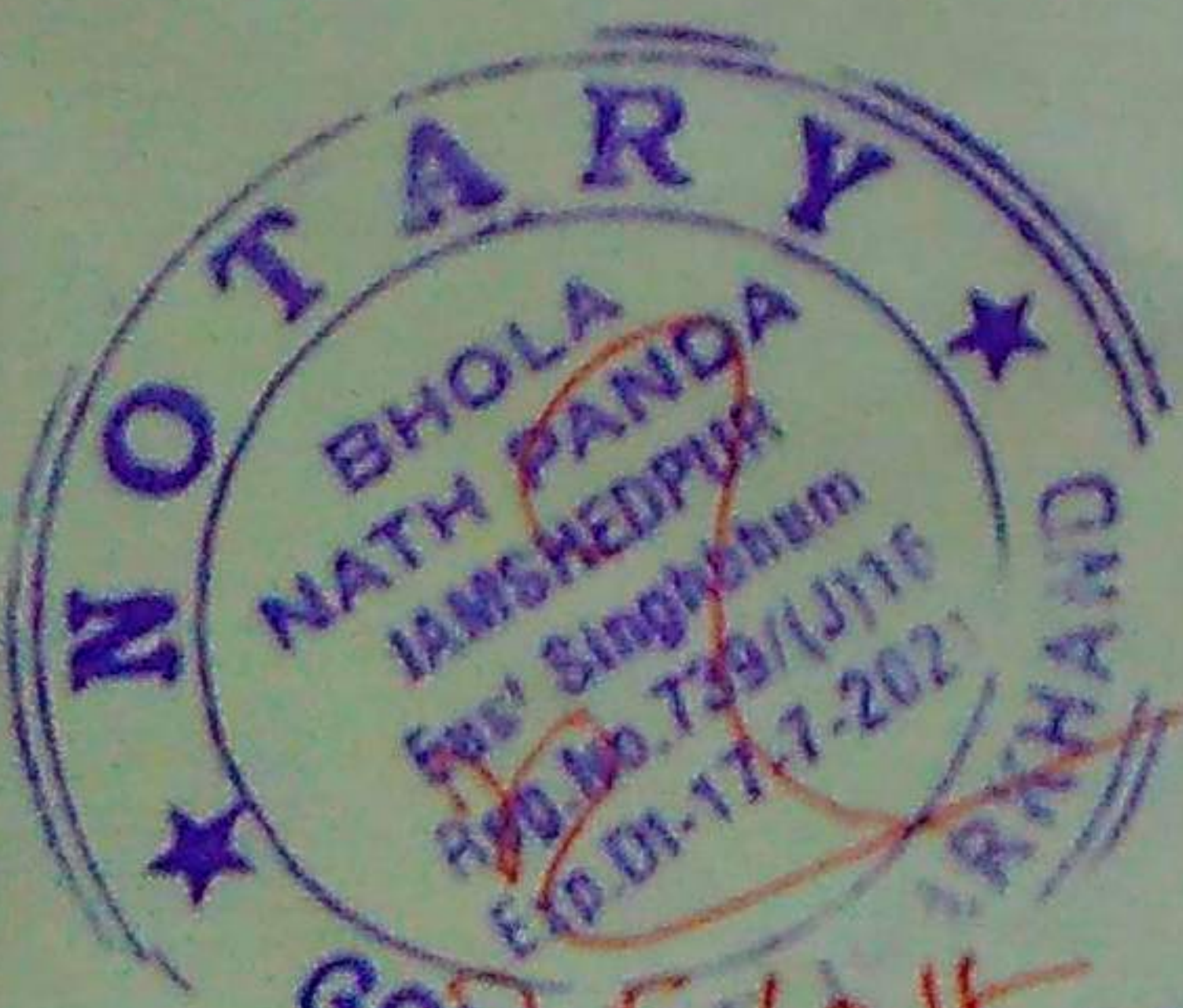
Deponent

Identified by :

JSR

(Advocate, Name of the Place)

JSR



GOVT 5.10.18

Bhola Nath Panda

NOTARY

District Court

JAMSHEDPUR

25.10.18

Sworn to me and sign before me

[Signature]
25.10.18