

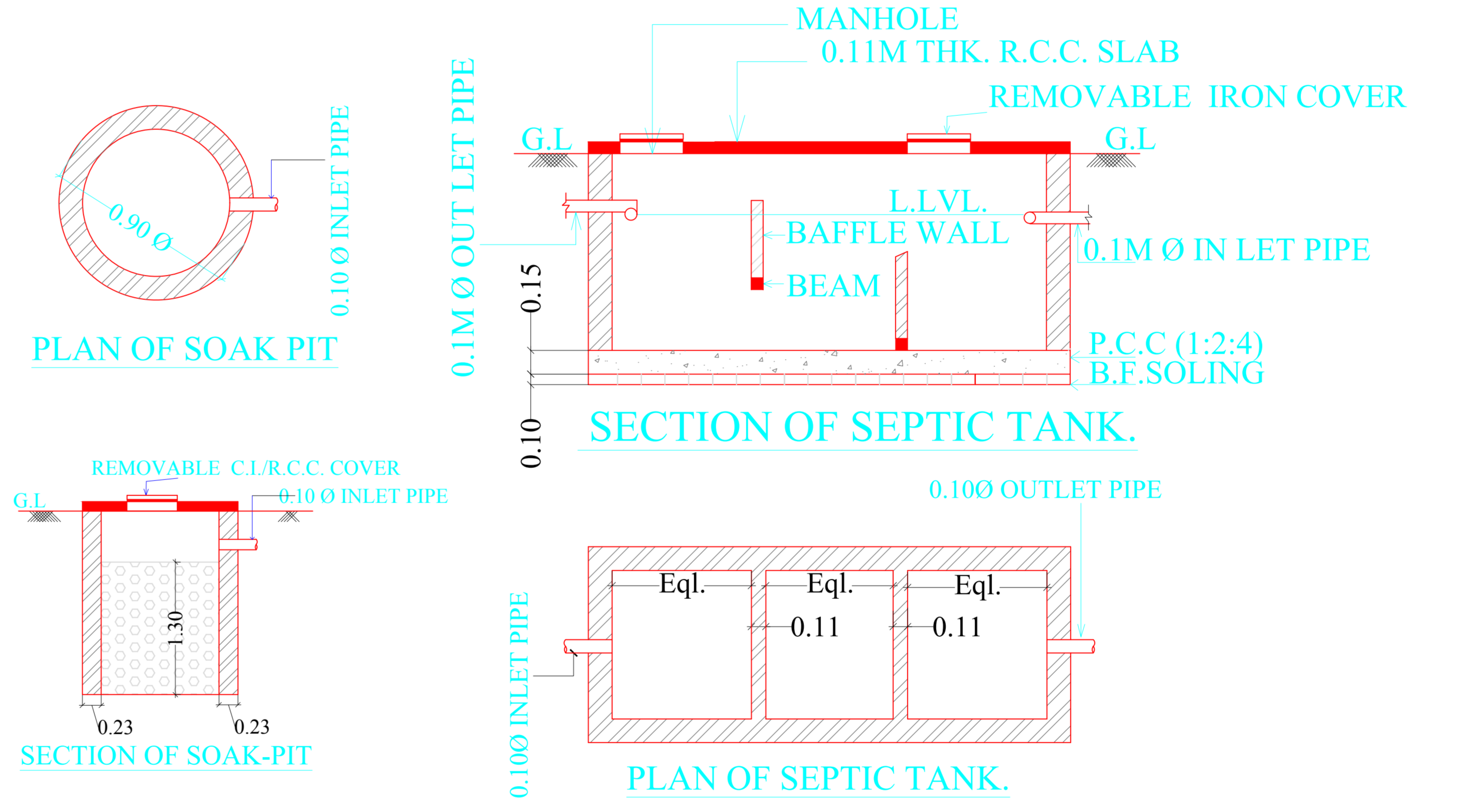
LOCATION MAP.

PROPOSED BASIC INFORMATION	
Project No.:	AMC6590000000
Owner Name:	M/S. SAMAY HOMES REP BY MR GAJESH KISHOR BACHHAI/SHRI ANSHU AGRAWAL, IIT BHUPALNAGAR (INDIA)
Plot No.:	134-15, NEW 66, CH-52, NEW 251, CH-53, NEW 65, NEW 64, NEW 63, NEW 62, NEW 61, NEW 60, NEW 59, NEW 58, NEW 57, NEW 56, NEW 55, NEW 54, NEW 53, NEW 52, NEW 51, NEW 50, NEW 49, NEW 48, NEW 47, NEW 46, NEW 45, NEW 44, NEW 43, NEW 42, NEW 41, NEW 40, NEW 39, NEW 38, NEW 37, NEW 36, NEW 35, NEW 34, NEW 33, NEW 32, NEW 31, NEW 30, NEW 29, NEW 28, NEW 27, NEW 26, NEW 25, NEW 24, NEW 23, NEW 22, NEW 21, NEW 20, NEW 19, NEW 18, NEW 17, NEW 16, NEW 15, NEW 14, NEW 13, NEW 12, NEW 11, NEW 10, NEW 9, NEW 8, NEW 7, NEW 6, NEW 5, NEW 4, NEW 3, NEW 2, NEW 1
Site Area:	124.50 Sq. Mtr. (28.61 AC)
Sub-Plot:	Group Housing, New Plot No. 134-15, 134-15A, 134-15B, 134-15C, 134-15D, 134-15E, 134-15F, 134-15G, 134-15H, 134-15I, 134-15J, 134-15K, 134-15L, 134-15M, 134-15N, 134-15O, 134-15P, 134-15Q, 134-15R, 134-15S, 134-15T, 134-15U, 134-15V, 134-15W, 134-15X, 134-15Y, 134-15Z

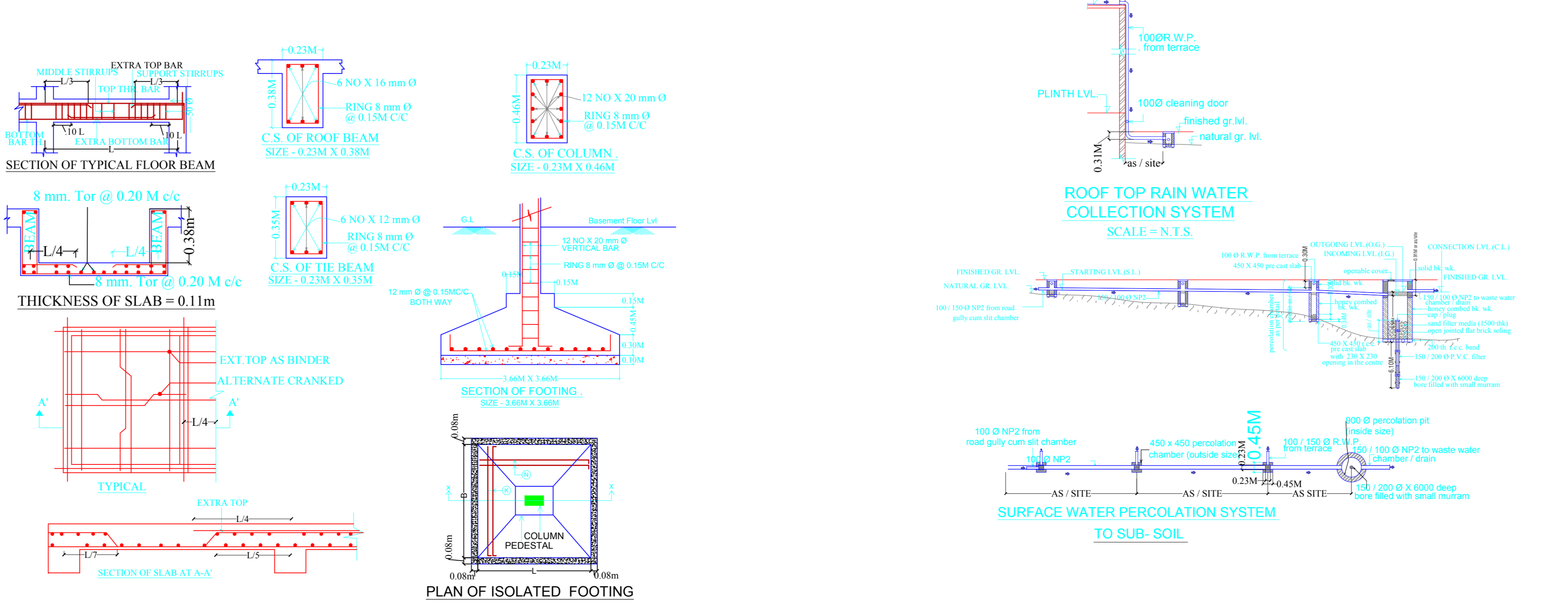
AREA STATISTICS	
Proposed Area	14.16
Plot Area	124.50
Plot Use	Residential
Group	Group Housing
Plot No.	134-15, NEW 66, CH-52, NEW 251, CH-53, NEW 65, NEW 64, NEW 63, NEW 62, NEW 61, NEW 60, NEW 59, NEW 58, NEW 57, NEW 56, NEW 55, NEW 54, NEW 53, NEW 52, NEW 51, NEW 50, NEW 49, NEW 48, NEW 47, NEW 46, NEW 45, NEW 44, NEW 43, NEW 42, NEW 41, NEW 40, NEW 39, NEW 38, NEW 37, NEW 36, NEW 35, NEW 34, NEW 33, NEW 32, NEW 31, NEW 30, NEW 29, NEW 28, NEW 27, NEW 26, NEW 25, NEW 24, NEW 23, NEW 22, NEW 21, NEW 20, NEW 19, NEW 18, NEW 17, NEW 16, NEW 15, NEW 14, NEW 13, NEW 12, NEW 11, NEW 10, NEW 9, NEW 8, NEW 7, NEW 6, NEW 5, NEW 4, NEW 3, NEW 2, NEW 1
Plot Area	124.50
Plot Use	Residential
Group	Group Housing
Plot No.	134-15, NEW 66, CH-52, NEW 251, CH-53, NEW 65, NEW 64, NEW 63, NEW 62, NEW 61, NEW 60, NEW 59, NEW 58, NEW 57, NEW 56, NEW 55, NEW 54, NEW 53, NEW 52, NEW 51, NEW 50, NEW 49, NEW 48, NEW 47, NEW 46, NEW 45, NEW 44, NEW 43, NEW 42, NEW 41, NEW 40, NEW 39, NEW 38, NEW 37, NEW 36, NEW 35, NEW 34, NEW 33, NEW 32, NEW 31, NEW 30, NEW 29, NEW 28, NEW 27, NEW 26, NEW 25, NEW 24, NEW 23, NEW 22, NEW 21, NEW 20, NEW 19, NEW 18, NEW 17, NEW 16, NEW 15, NEW 14, NEW 13, NEW 12, NEW 11, NEW 10, NEW 9, NEW 8, NEW 7, NEW 6, NEW 5, NEW 4, NEW 3, NEW 2, NEW 1
Plot Area	124.50
Plot Use	Residential
Group	Group Housing
Plot No.	134-15, NEW 66, CH-52, NEW 251, CH-53, NEW 65, NEW 64, NEW 63, NEW 62, NEW 61, NEW 60, NEW 59, NEW 58, NEW 57, NEW 56, NEW 55, NEW 54, NEW 53, NEW 52, NEW 51, NEW 50, NEW 49, NEW 48, NEW 47, NEW 46, NEW 45, NEW 44, NEW 43, NEW 42, NEW 41, NEW 40, NEW 39, NEW 38, NEW 37, NEW 36, NEW 35, NEW 34, NEW 33, NEW 32, NEW 31, NEW 30, NEW 29, NEW 28, NEW 27, NEW 26, NEW 25, NEW 24, NEW 23, NEW 22, NEW 21, NEW 20, NEW 19, NEW 18, NEW 17, NEW 16, NEW 15, NEW 14, NEW 13, NEW 12, NEW 11, NEW 10, NEW 9, NEW 8, NEW 7, NEW 6, NEW 5, NEW 4, NEW 3, NEW 2, NEW 1

BUILDINGWISE FLOOR DETAILS	
Floor Name	Floor Area (Sq.Mtr)
Level	188.88
Basement	295.88
Ground Floor	188.88
First Floor	188.88
Second Floor	188.88
Third Floor	188.88
Fourth Floor	188.88
Roof	188.88
Total	1888.80

Block	Floor	Area	Use
D BLOCK	Basement	295.88	Garage
D BLOCK	Ground Floor	188.88	Residential
D BLOCK	First Floor	188.88	Residential
D BLOCK	Second Floor	188.88	Residential
D BLOCK	Third Floor	188.88	Residential
D BLOCK	Fourth Floor	188.88	Residential
D BLOCK	Roof	188.88	Roof
A BLOCK	Basement	295.88	Garage
A BLOCK	Ground Floor	188.88	Residential
A BLOCK	First Floor	188.88	Residential
A BLOCK	Second Floor	188.88	Residential
A BLOCK	Third Floor	188.88	Residential
A BLOCK	Fourth Floor	188.88	Residential
A BLOCK	Roof	188.88	Roof



Required Parking (Table 7a)	
Building Name	Total No. of Cars
D BLOCK	188
A BLOCK	188
Total	376

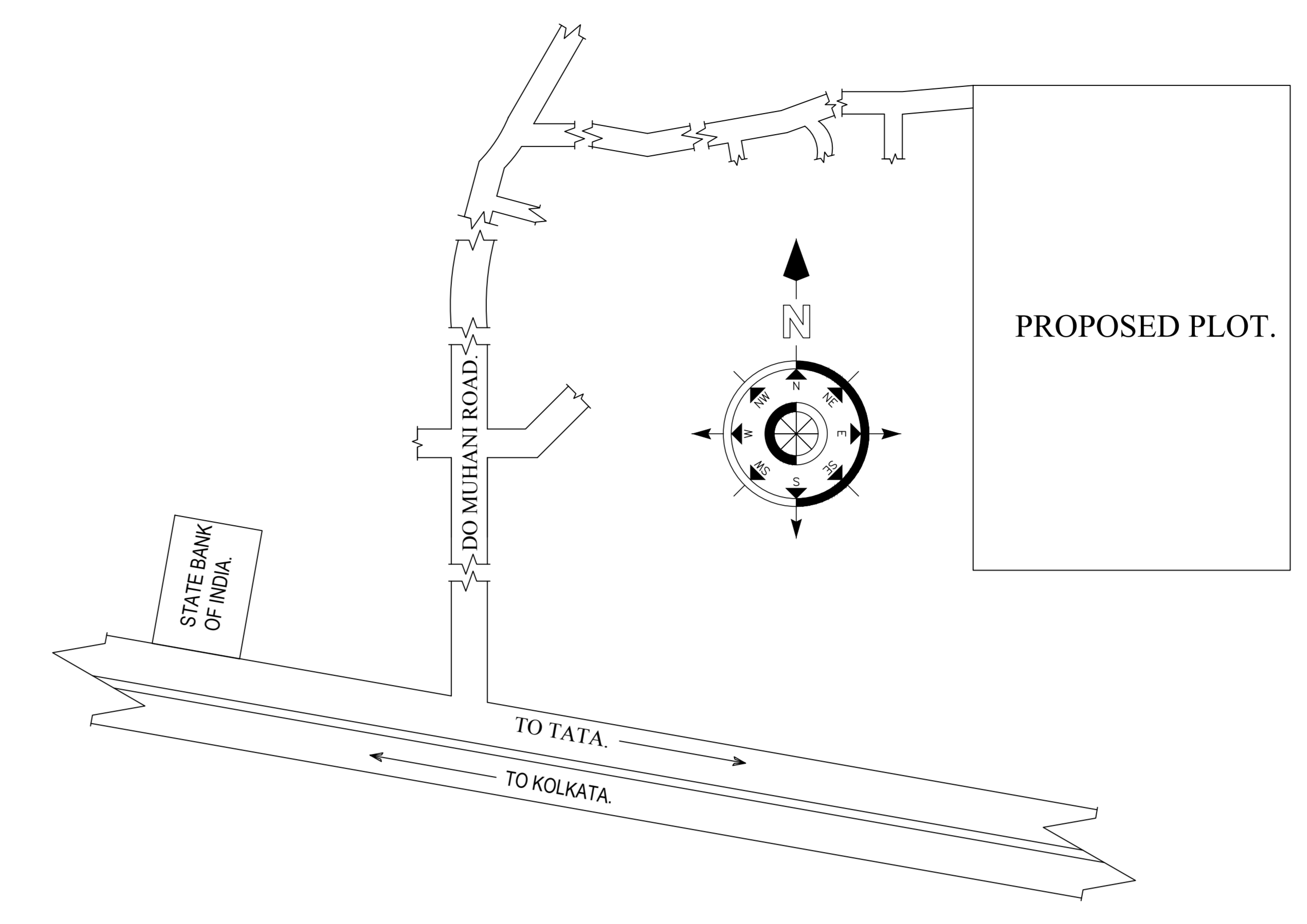
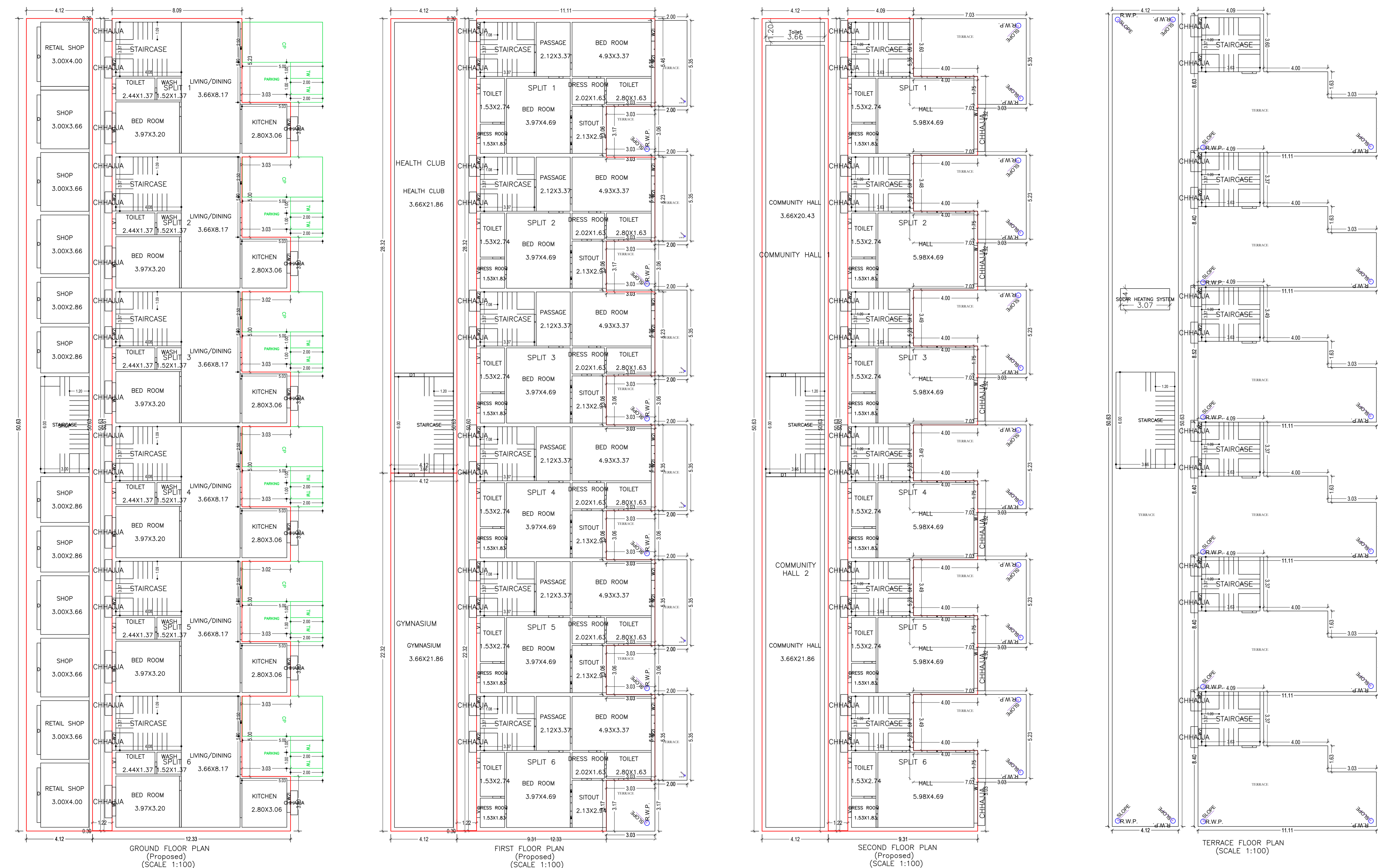


Parking Check (Table 7b)	
Vehicle Type	No.
Car	376
Total	376

FAR & Tenement Details (Table 4c-1)				
Block	Floor	Area	Use	Area
D BLOCK	Basement	295.88	Garage	295.88
D BLOCK	Ground Floor	188.88	Residential	188.88
D BLOCK	First Floor	188.88	Residential	188.88
D BLOCK	Second Floor	188.88	Residential	188.88
D BLOCK	Third Floor	188.88	Residential	188.88
D BLOCK	Fourth Floor	188.88	Residential	188.88
D BLOCK	Roof	188.88	Roof	188.88
A BLOCK	Basement	295.88	Garage	295.88
A BLOCK	Ground Floor	188.88	Residential	188.88
A BLOCK	First Floor	188.88	Residential	188.88
A BLOCK	Second Floor	188.88	Residential	188.88
A BLOCK	Third Floor	188.88	Residential	188.88
A BLOCK	Fourth Floor	188.88	Residential	188.88
A BLOCK	Roof	188.88	Roof	188.88

LIFT NAME AND SIGNATURE	
Structural	[Signature]
Mechanical	[Signature]
Electrical	[Signature]
Sanitary	[Signature]

Project Title :SAMAY HOMES



LOCATION MAP.

Building 'A' (BLOCK 11)

Floor Name	Total Built Up Area (Sq.ft)	Definitive Area (Sq.ft)	Proposed Floor Area (Sq.ft)	Planned Floor Area (Sq.ft)	Planned Floor Area (Sq.ft)	Total Planned Floor Area (Sq.ft)	Total No. of Units
Ground	108.02	0.00	103.75	288.80	0.00	679.75	01
First Floor	124.11	0.00	0.00	588.11	0.00	1176.22	02
Second Floor	92.96	4.38	0.00	322.86	0.00	645.72	02
Third Floor	0.00	0.00	0.00	0.00	0.00	0.00	00
Roof	0.00	0.00	0.00	0.00	0.00	0.00	00
Total	225.09	4.38	103.75	1201.83	288.80	2401.79	05

SCHEDULE OF DOOR:

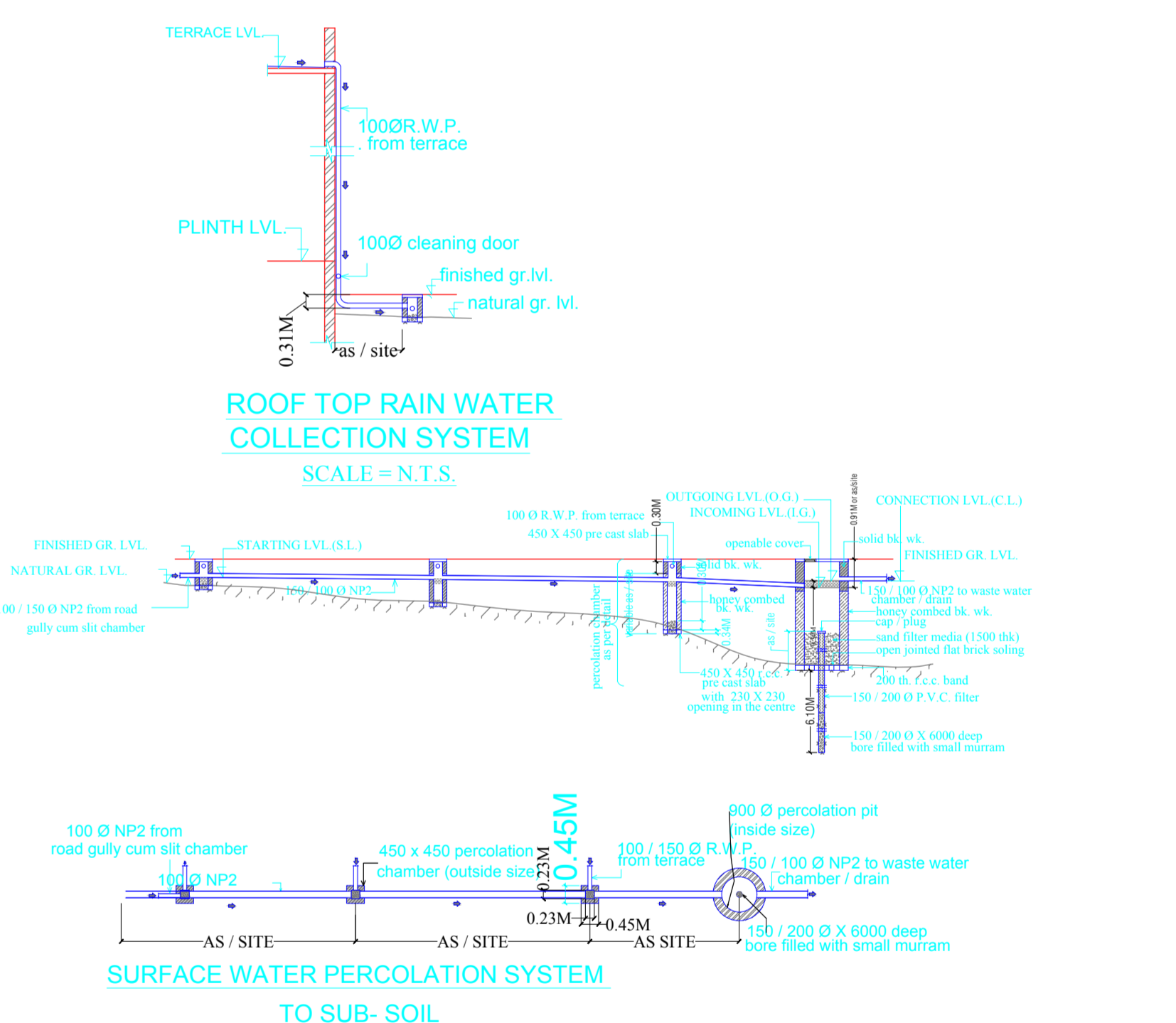
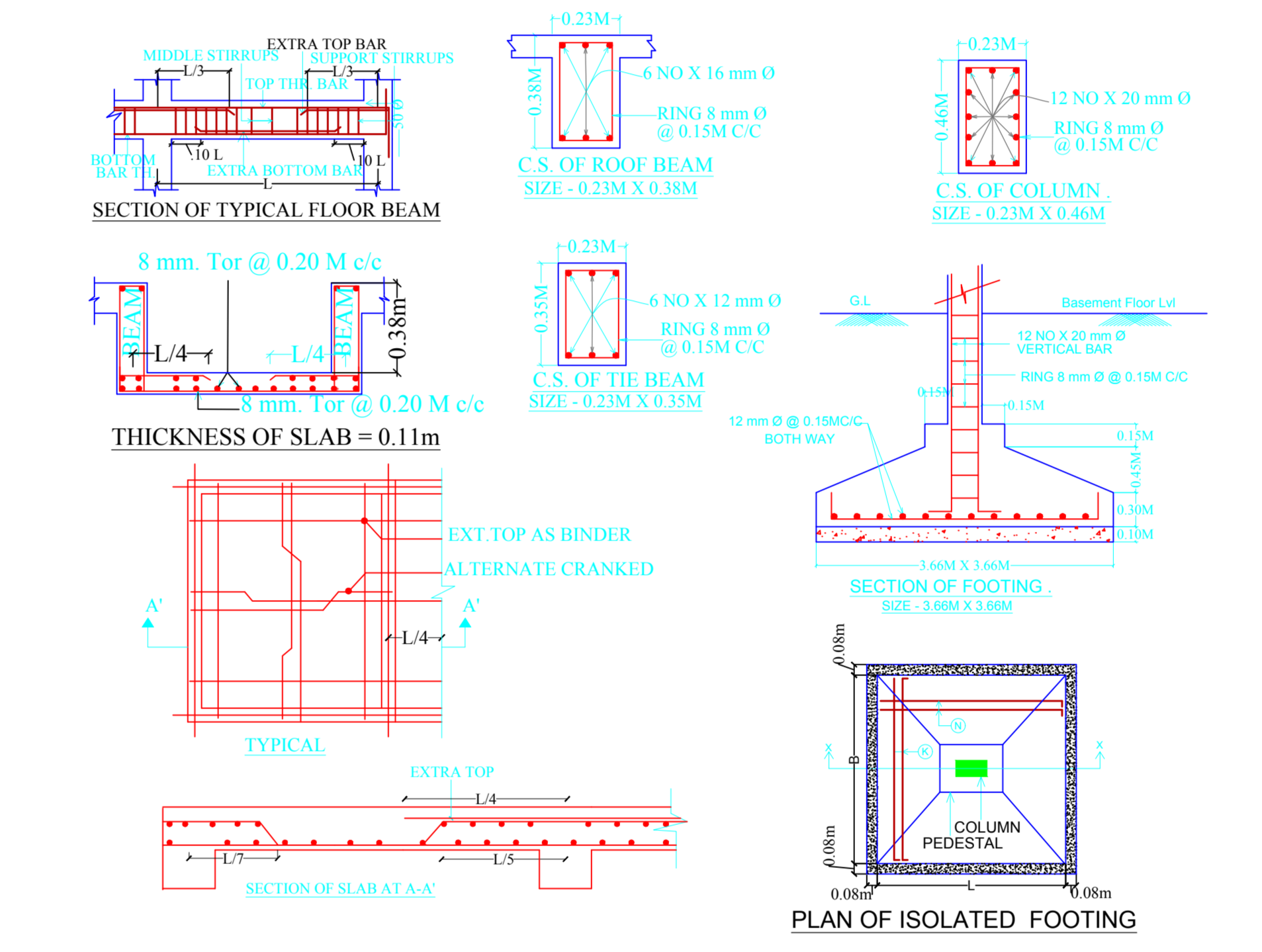
Building Name	Name	LENGTH	HEIGHT	NO.
A BLOCK T1	DR	0.75	2.10	06
A BLOCK T1	OPN	0.75	2.10	06
A BLOCK T1	HT	1.10	2.10	04
A BLOCK T1	HT	1.10	2.10	04
A BLOCK T1	HT	1.10	2.10	04
A BLOCK T1	HT	1.10	2.10	04
A BLOCK T1	HT	1.10	2.10	04
A BLOCK T1	HT	1.10	2.10	04
A BLOCK T1	HT	1.10	2.10	04
A BLOCK T1	HT	1.10	2.10	04

SCHEDULE OF WINDOW/VENTILATION:

Building Name	Name	LENGTH	HEIGHT	NO.
A BLOCK T1	HT	0.50	1.30	07
A BLOCK T1	HT	0.75	1.30	02
A BLOCK T1	HT	0.75	1.30	02
A BLOCK T1	HT	0.75	1.30	02
A BLOCK T1	HT	0.75	1.30	02
A BLOCK T1	HT	0.75	1.30	02
A BLOCK T1	HT	0.75	1.30	02
A BLOCK T1	HT	0.75	1.30	02
A BLOCK T1	HT	0.75	1.30	02
A BLOCK T1	HT	0.75	1.30	02

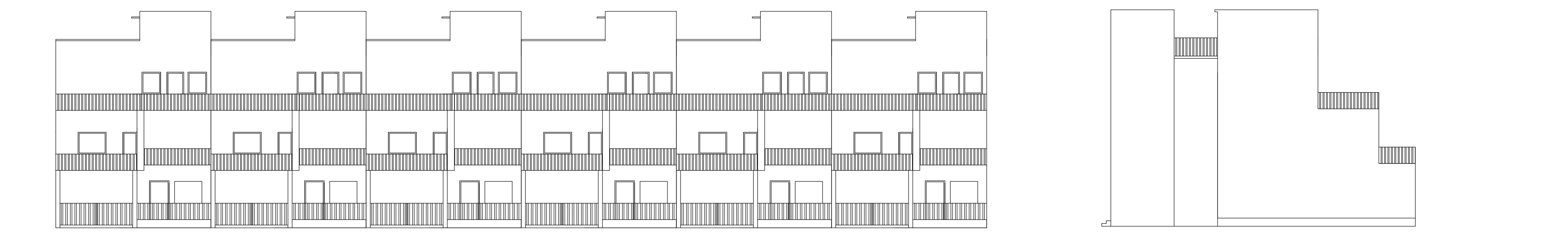
UR/Floor Table for Building 'A' (BLOCK 11)

FLOOR	Name	UR/Floor Type	UR/Floor Area	Gravel Area	No. of Rooms	No. of Sanitaries
GROUND FLOOR	SHOP	SHOP	120.11	0.00	0	0
	SPLIT 1	FLAT	193.00	193.00	3	3
	SPLIT 2	FLAT	193.00	193.00	3	3
	SPLIT 3	FLAT	193.00	193.00	3	3
	SPLIT 4	FLAT	193.00	193.00	3	3
	SPLIT 5	FLAT	193.00	193.00	3	3
	SPLIT 6	FLAT	193.00	193.00	3	3
FIRST FLOOR	CHAWALLA	CHAWALLA	91.94	91.94	1	1
	OTHER	OTHER	91.94	91.94	1	1
SECOND FLOOR	CHAWALLA	CHAWALLA	91.94	91.94	1	1
	OTHER	OTHER	91.94	91.94	1	1
	SPLIT 1	FLAT	193.00	193.00	3	3
	SPLIT 2	FLAT	193.00	193.00	3	3
	SPLIT 3	FLAT	193.00	193.00	3	3
	SPLIT 4	FLAT	193.00	193.00	3	3
	SPLIT 5	FLAT	193.00	193.00	3	3
Total			1726.09	1726.07	102	111



SECTION-AA

SECTION-BB



FRONT ELEVATION

SIDE ELEVATION

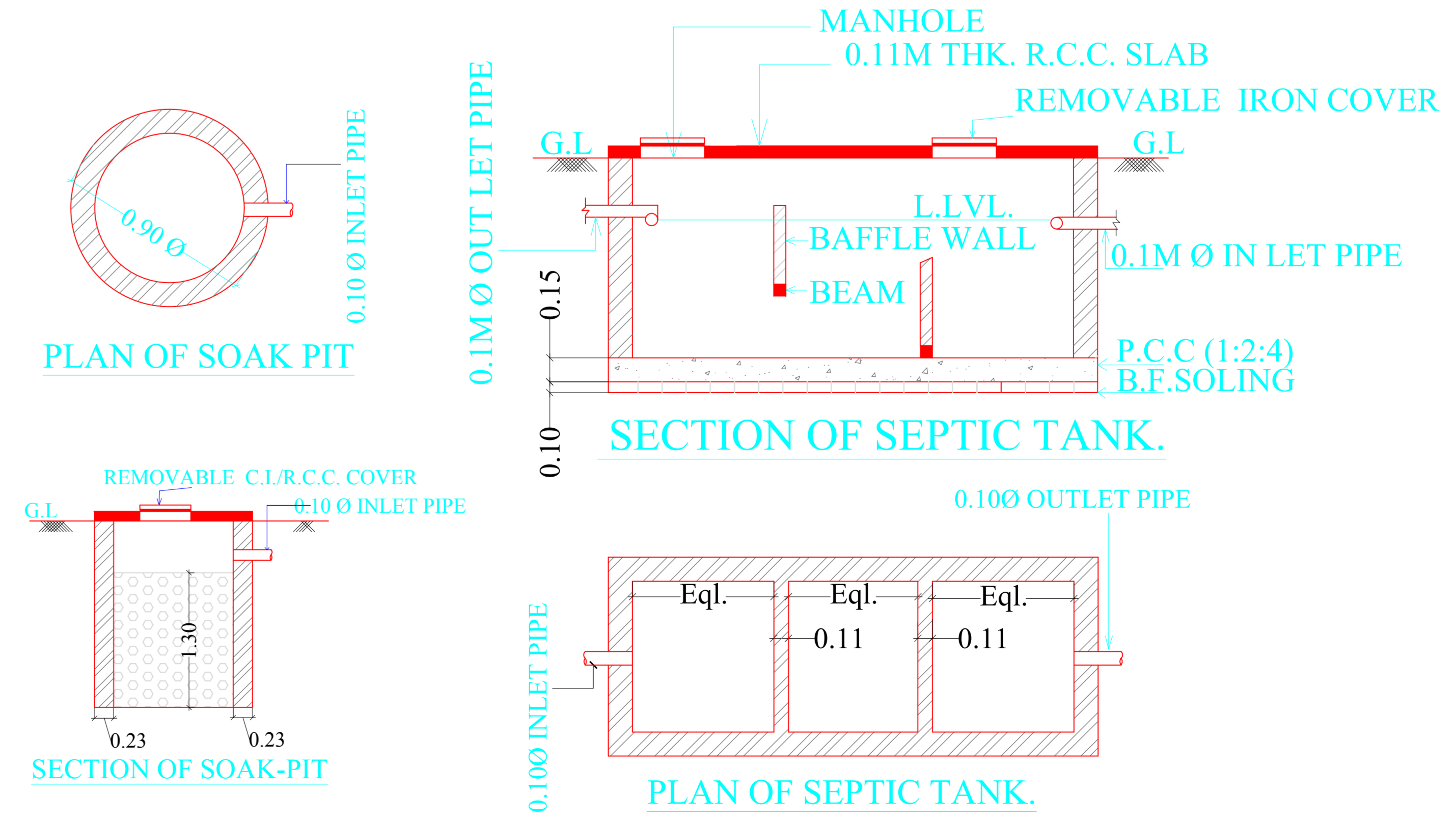
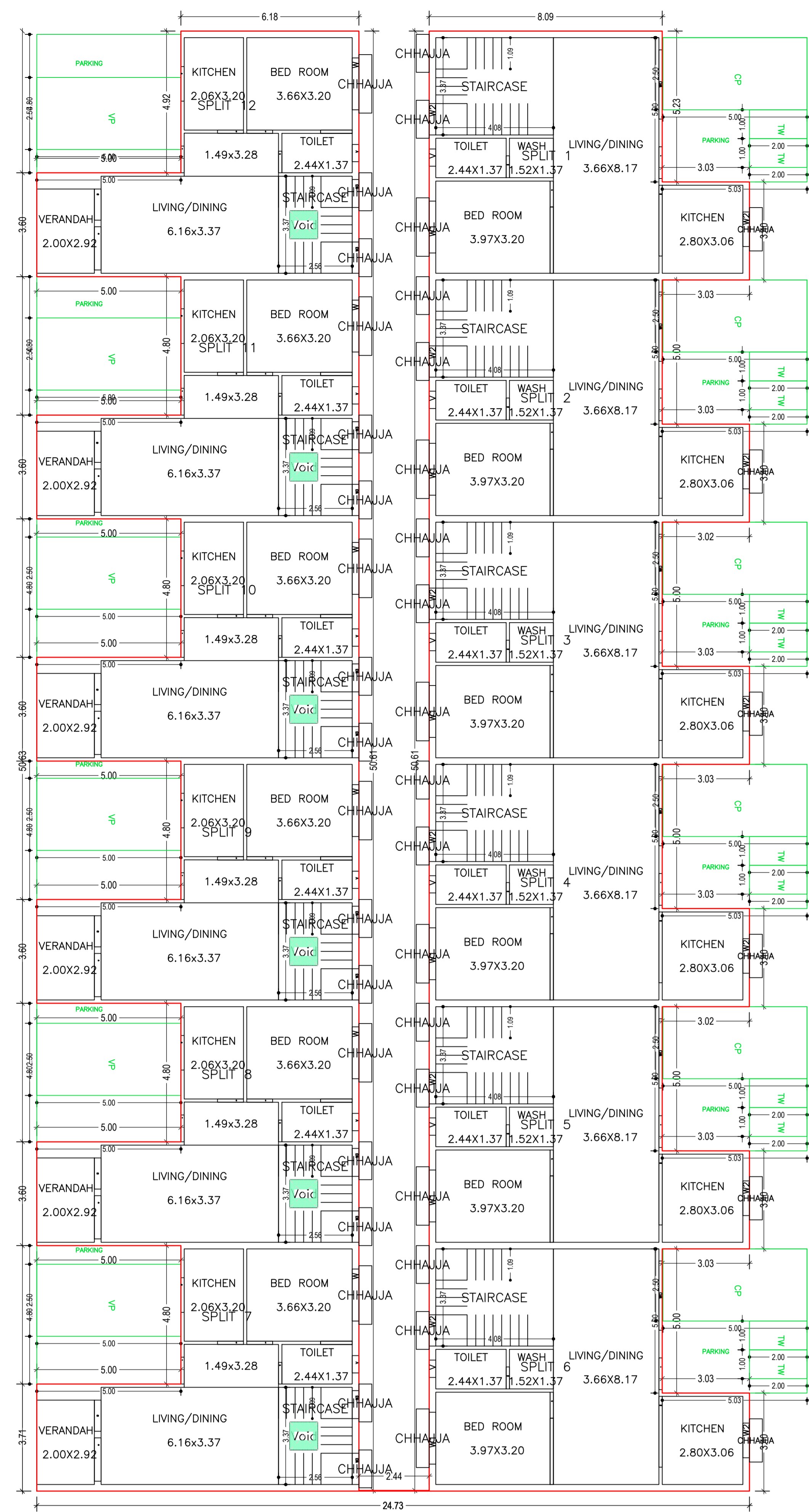
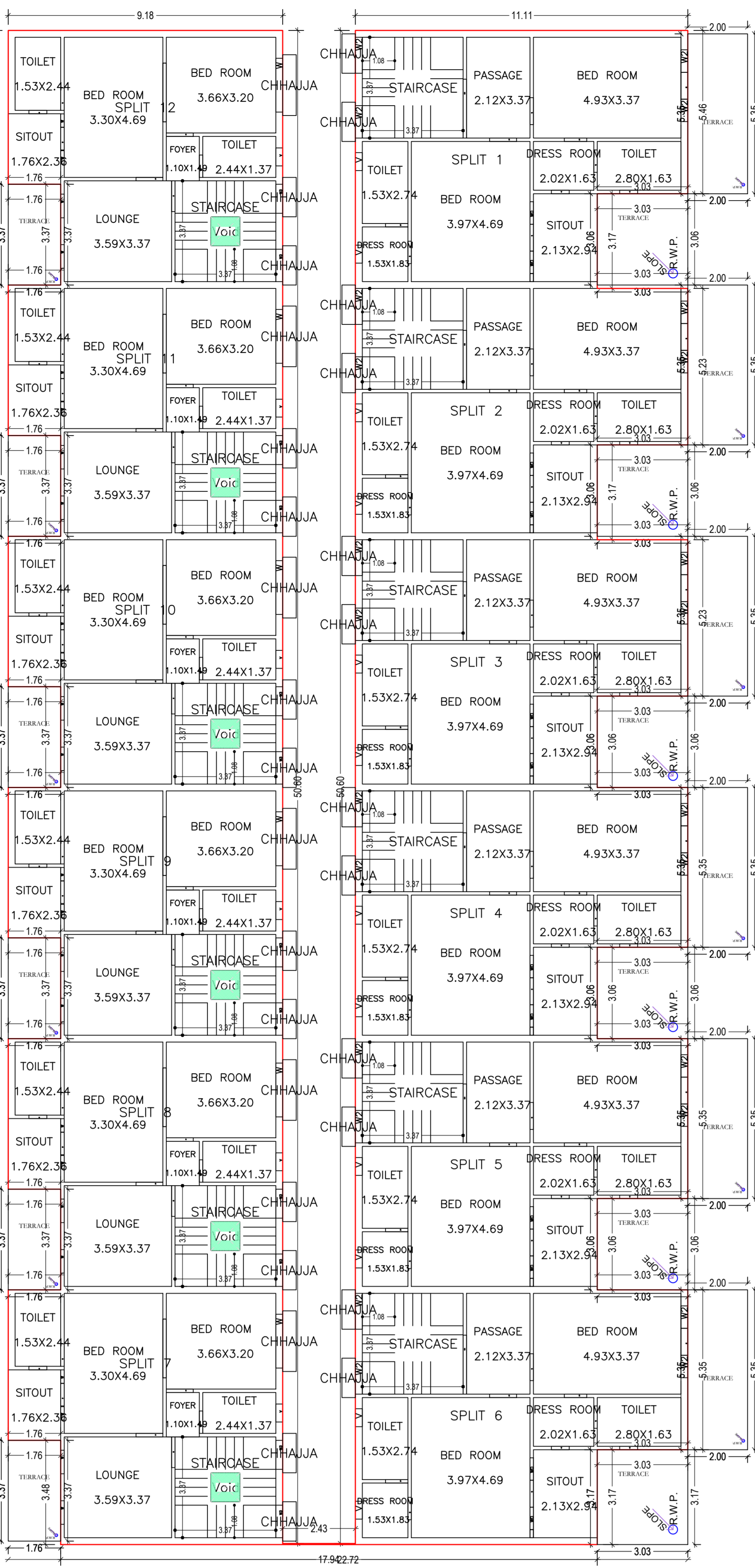


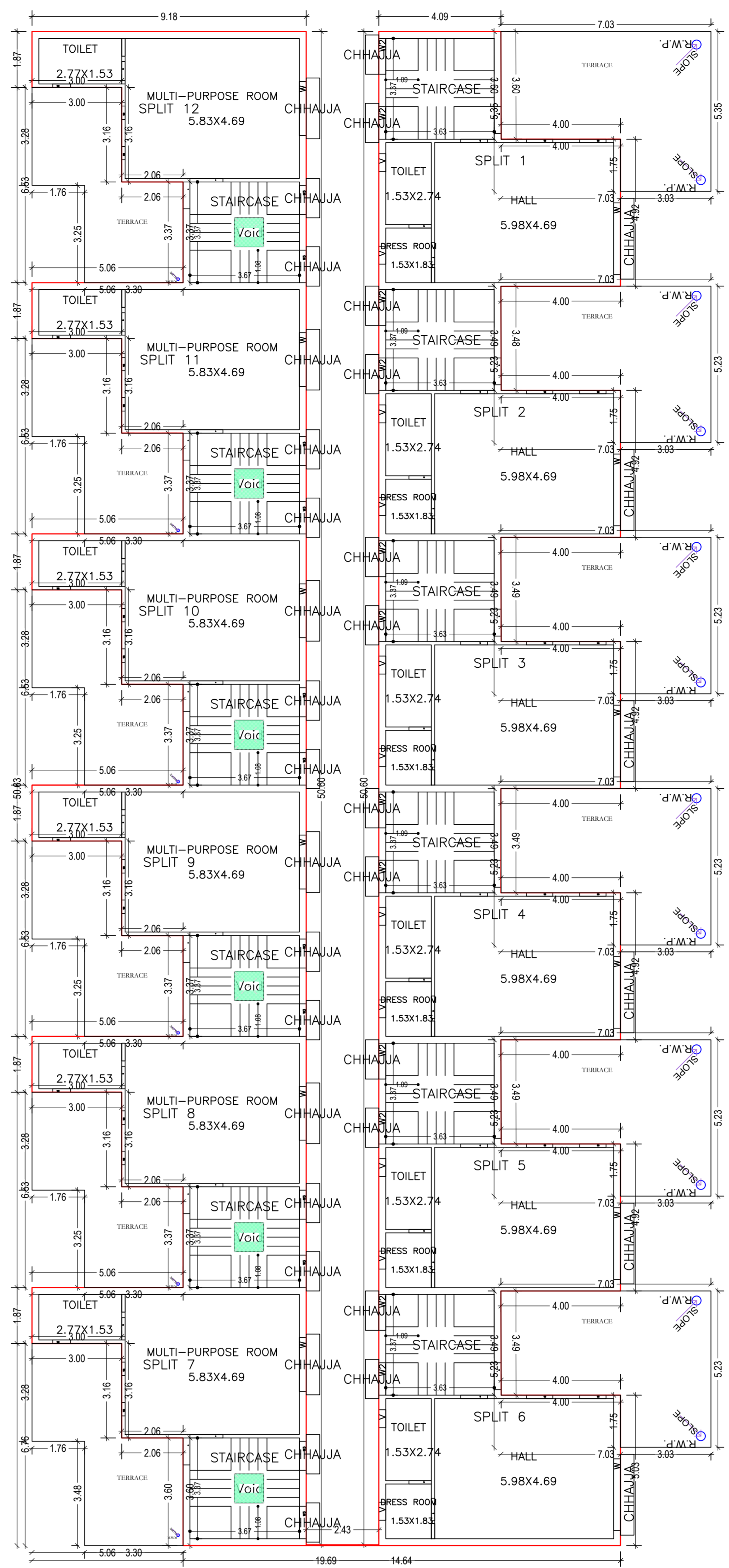
Table with project details: Proposer Basic Information, Owner Name (M/S. SAMY HOMES), Plot No (334-15), Village Name (JAINPUR), and Station (Group Housing).



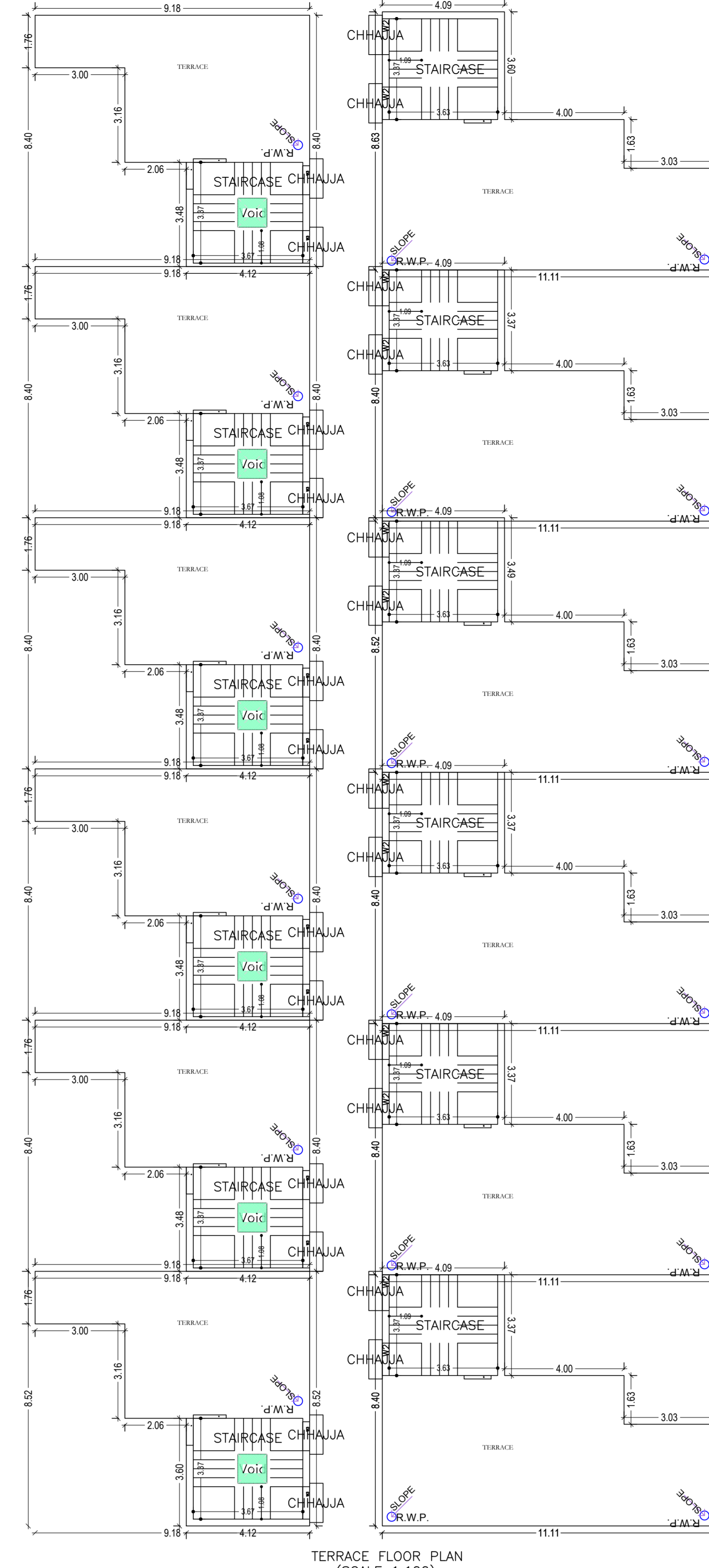
GROUND FLOOR PLAN (Proposed) (SCALE 1:100)



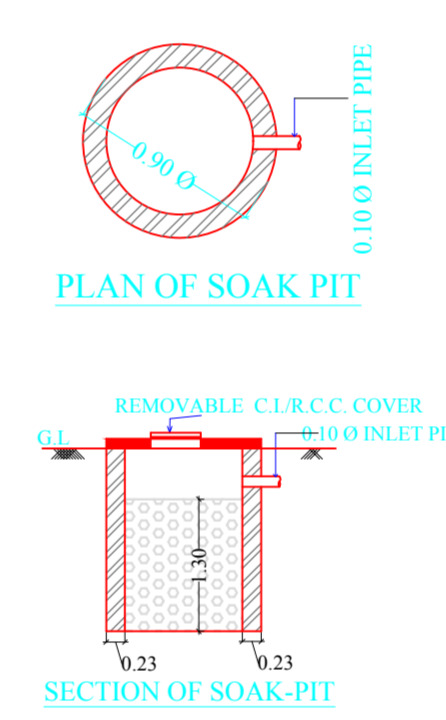
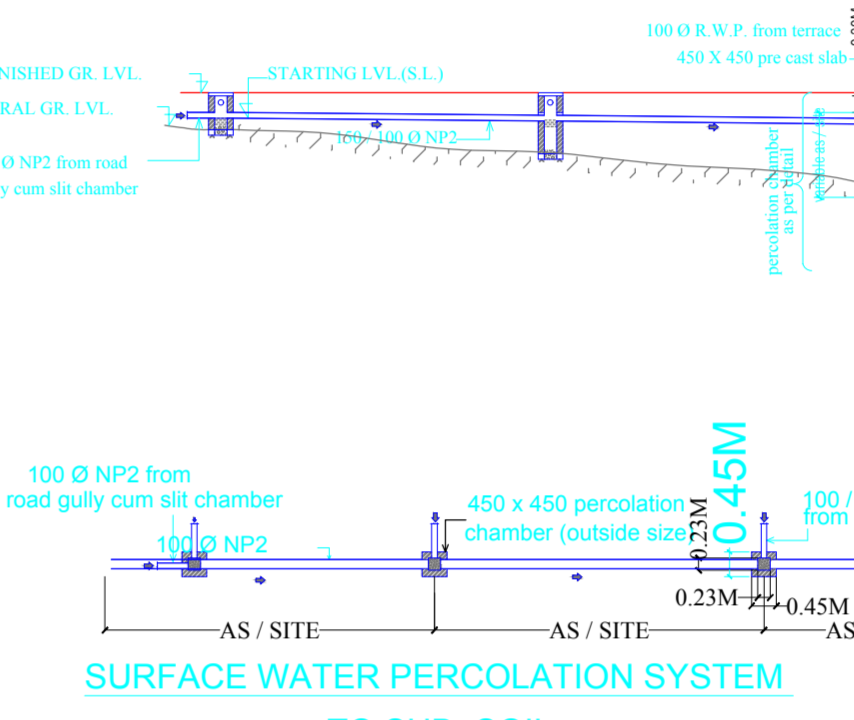
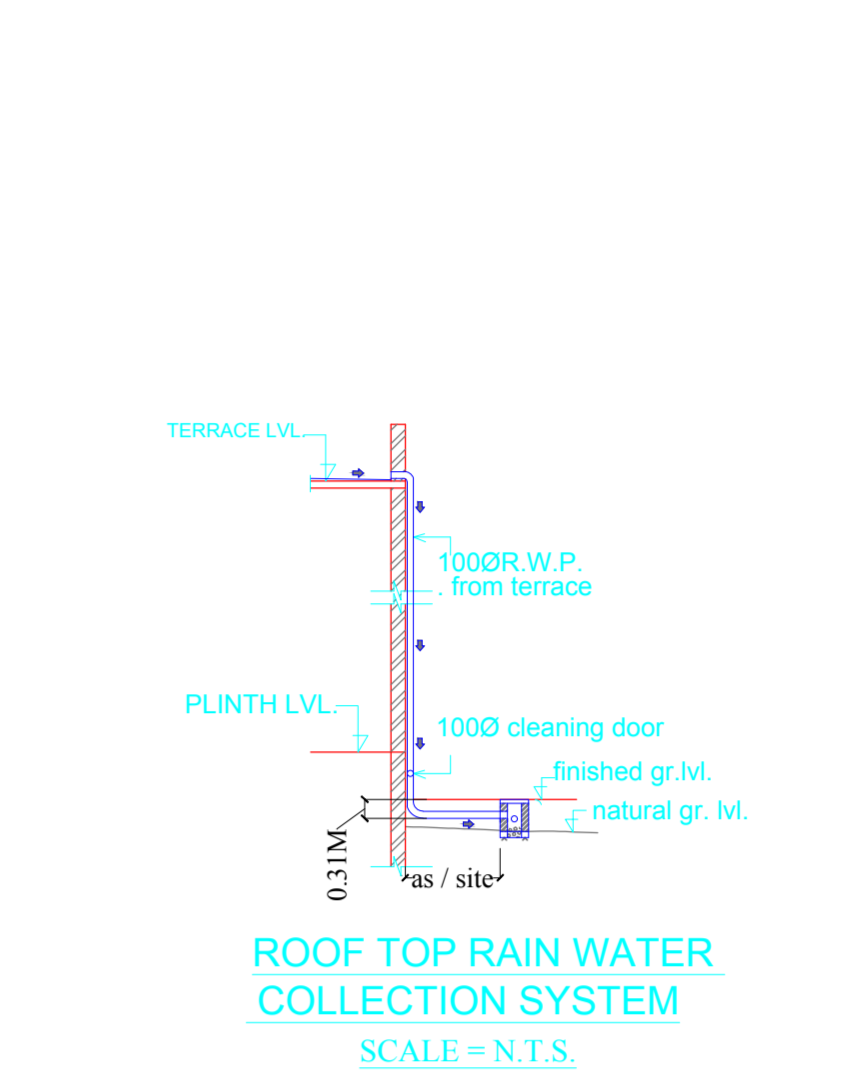
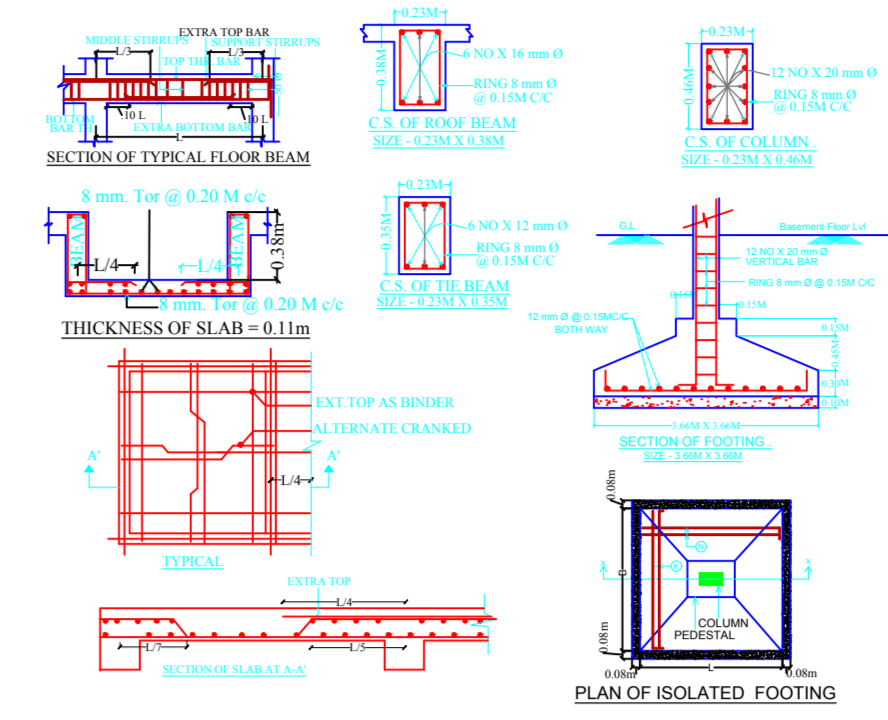
FIRST FLOOR PLAN (Proposed) (SCALE 1:100)



SECOND FLOOR PLAN (Proposed) (SCALE 1:100)



TERRACE FLOOR PLAN (SCALE 1:100)

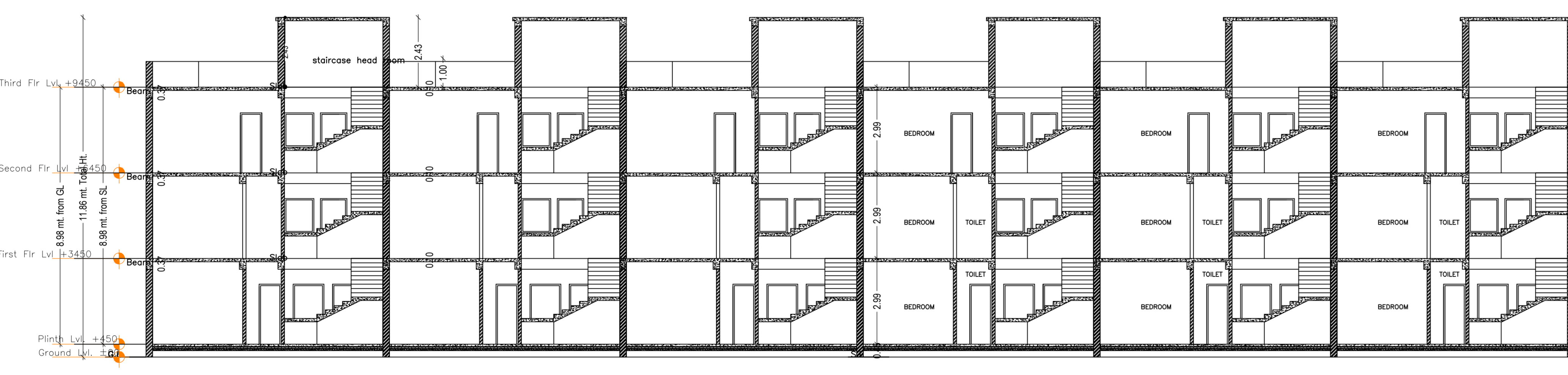


Building 'A' (BLOCK)

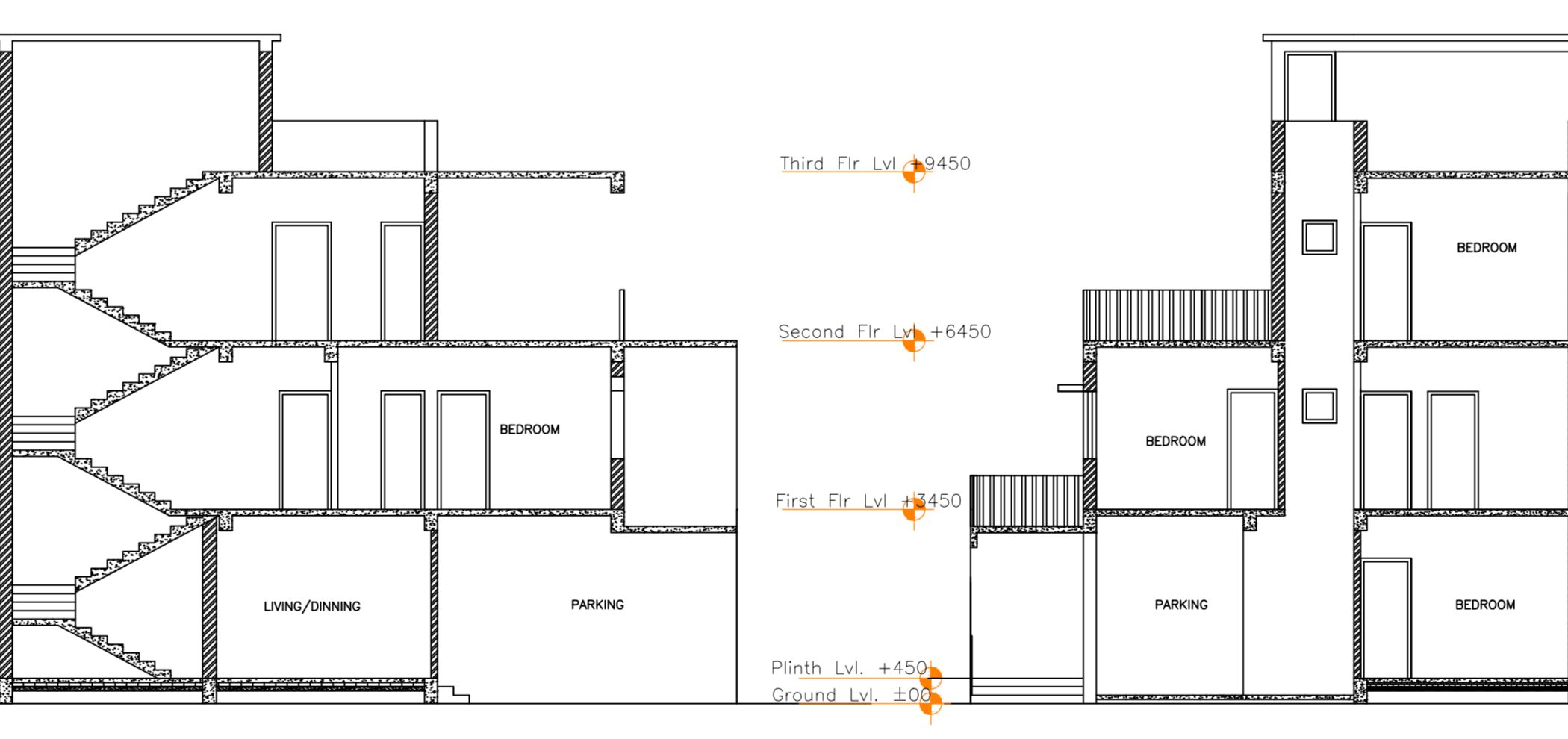
Table with columns: Room Name, Total Built-up Area, and other metrics for Building 'A'.

Table with columns: ROOMING NAME, NAME, LENGTH, HEIGHT, and MS for Building 'A'.

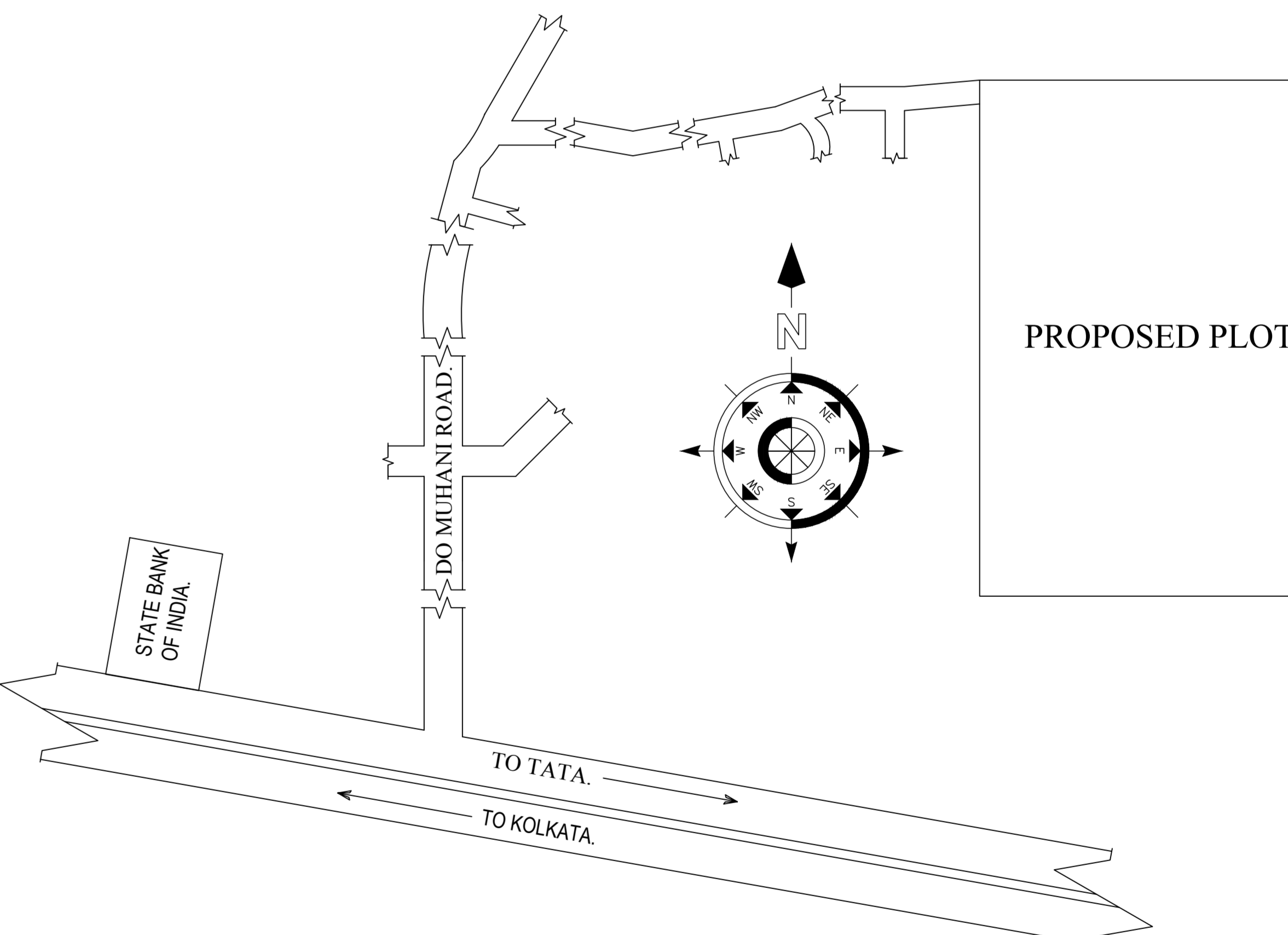
Table with columns: FLOOR, Name, L/S/RA Type, L/S/RA Area, Canal Area, No. of Rooms, and No. of Floorset for Building 'A'.



SECTION-AA



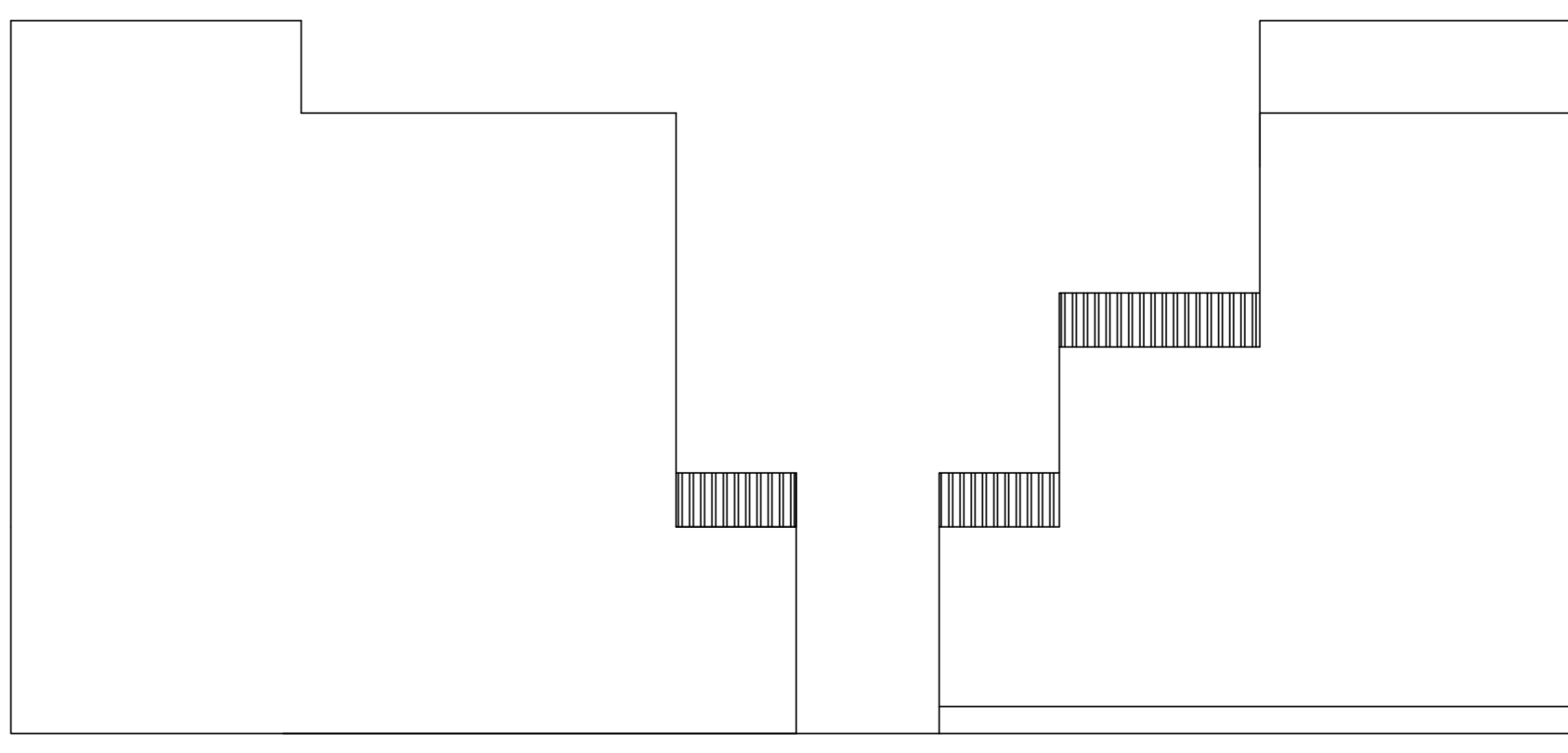
SECTION-BB



LOCATION MAP.

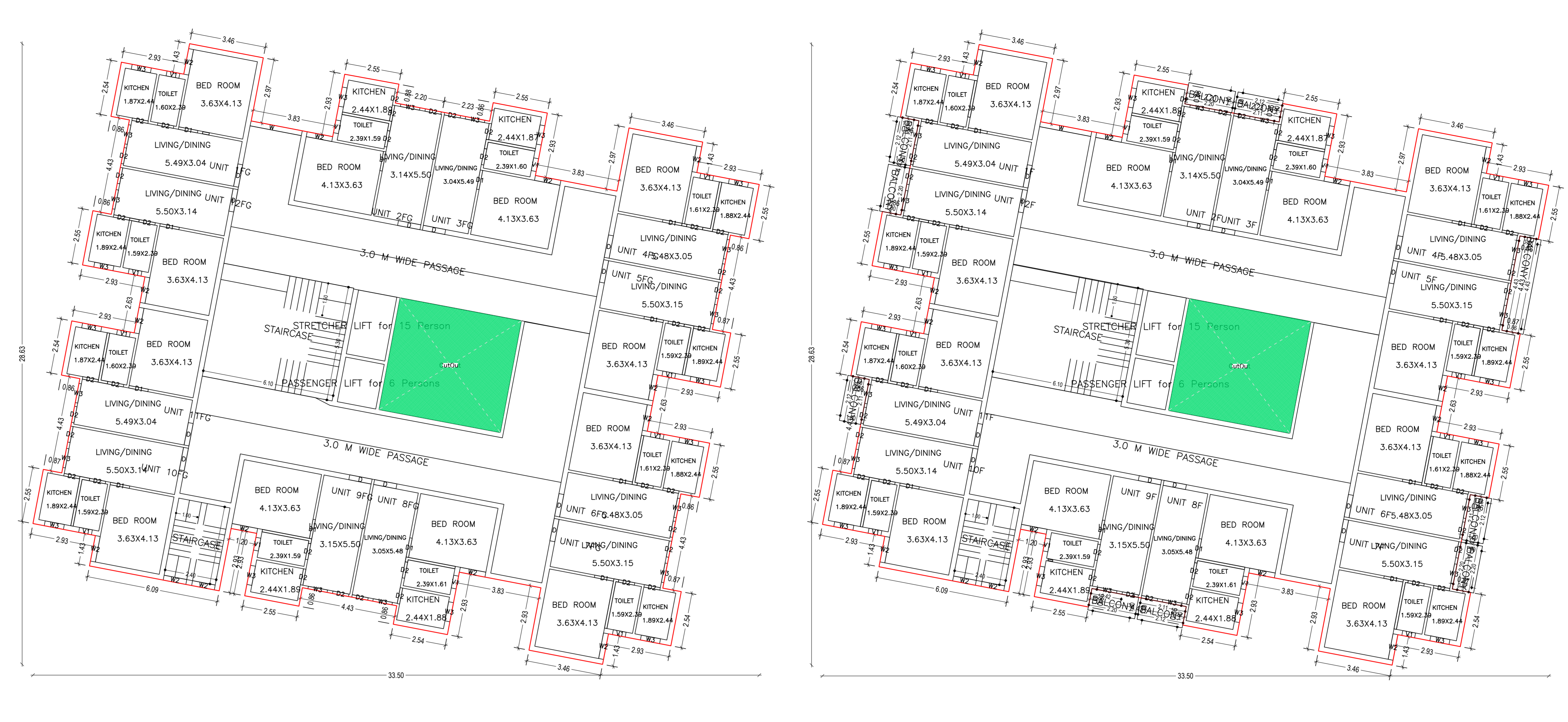
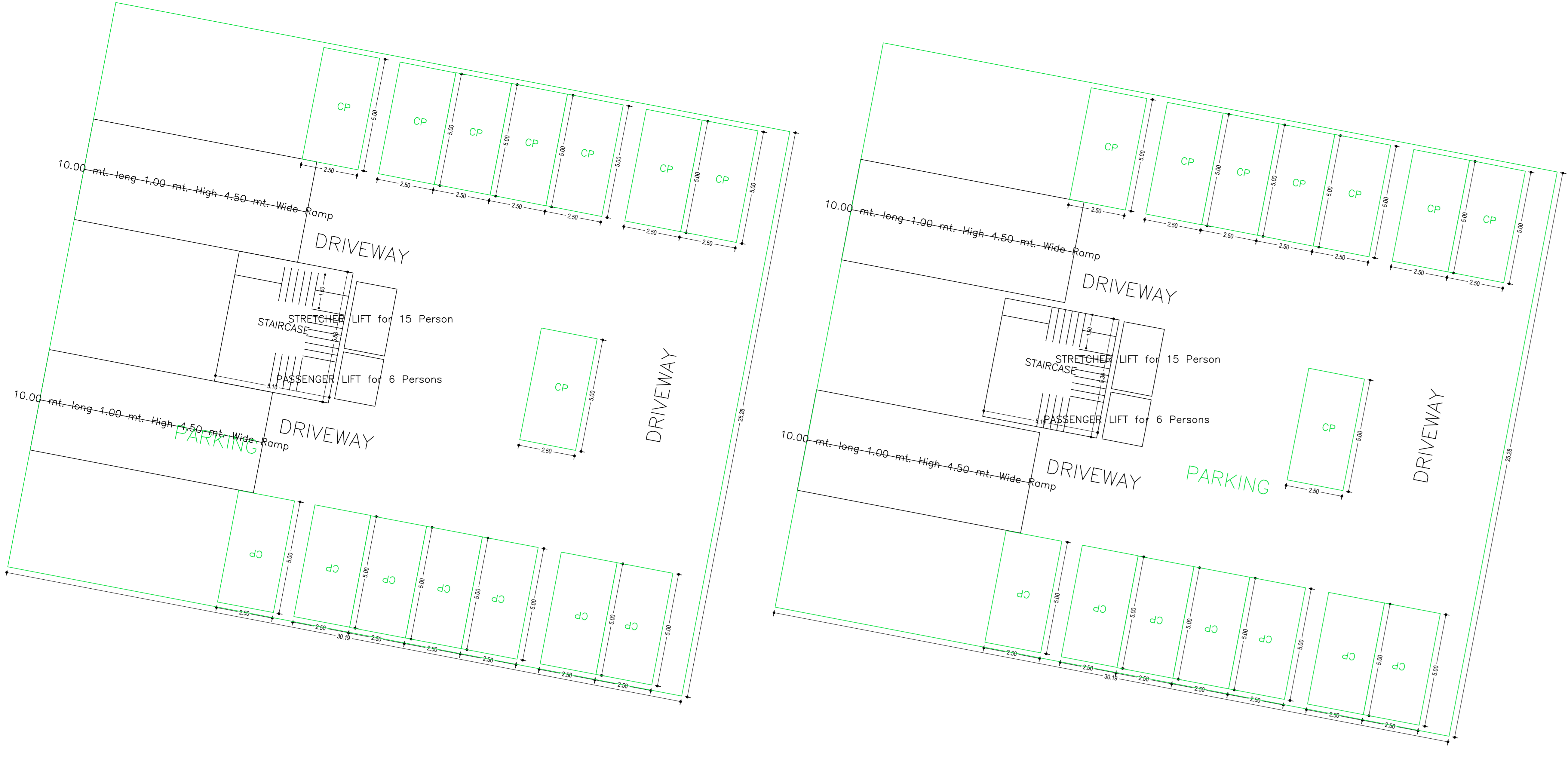


FRONT ELEVATION



SIDE ELEVATION

Proposal No.	ANCG59000020
Owner Name	M/S. SAMAY HOMES REP BY MR. RAJESH KUMAR BANERJEA KOLKATA, WB (DRBENDRA PRASAD)
Plot No.	134/11, NEW DELHI ST. NEW TOWNS, PHASE-II, KOLKATA, WB
Plot Area	224.24 SQ. METRE (SPT. 224.24)
Village Name	JALANANDI
Site	Residential
Scale	Group Housing



Building JA (EWS BLOCK)

Floor Name	Area (Sq. M)	Volume (Cu. M)	Area (Sq. M)	Volume (Cu. M)	Area (Sq. M)	Volume (Cu. M)	Area (Sq. M)	Volume (Cu. M)	Total Area (Sq. M)	Total Volume (Cu. M)
Lower Basement	163.25	0.00	163.25	0.00	163.25	0.00	163.25	0.00	653.00	0.00
Upper Basement	163.25	0.00	163.25	0.00	163.25	0.00	163.25	0.00	653.00	0.00
Ground Floor	442.52	20.93	442.52	20.93	442.52	20.93	442.52	20.93	1770.00	87.80
First Floor	442.52	20.93	442.52	20.93	442.52	20.93	442.52	20.93	1770.00	87.80
Total	1111.54	41.86	1111.54	41.86	1111.54	41.86	1111.54	41.86	4443.00	176.60

SCHEDULE OF DOOR:

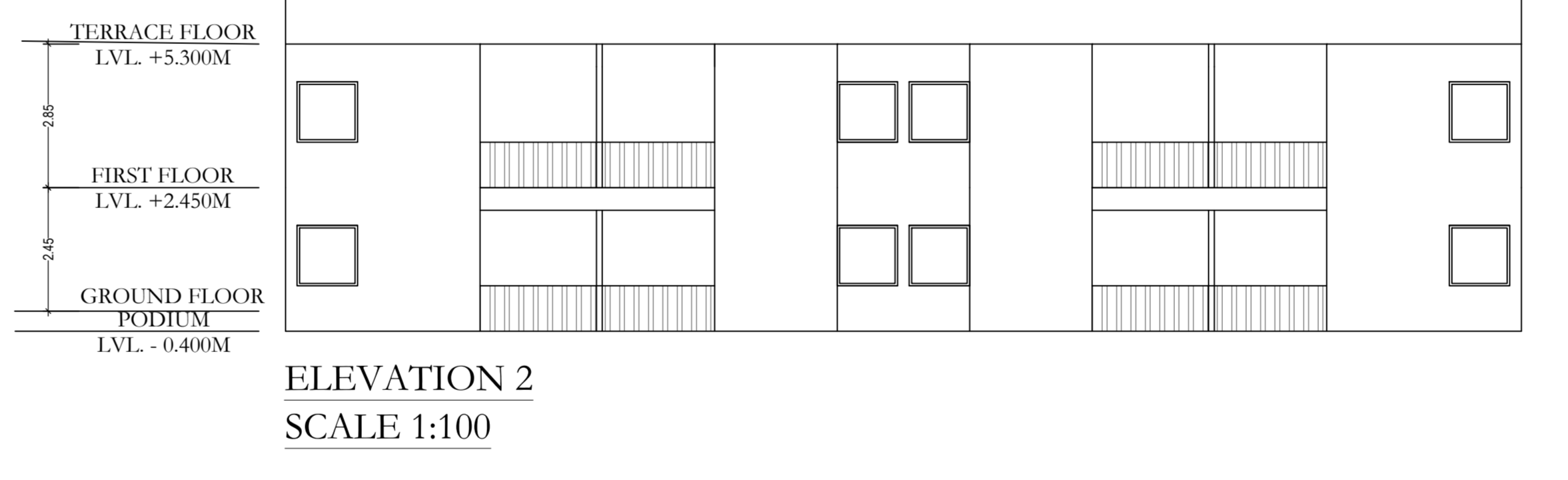
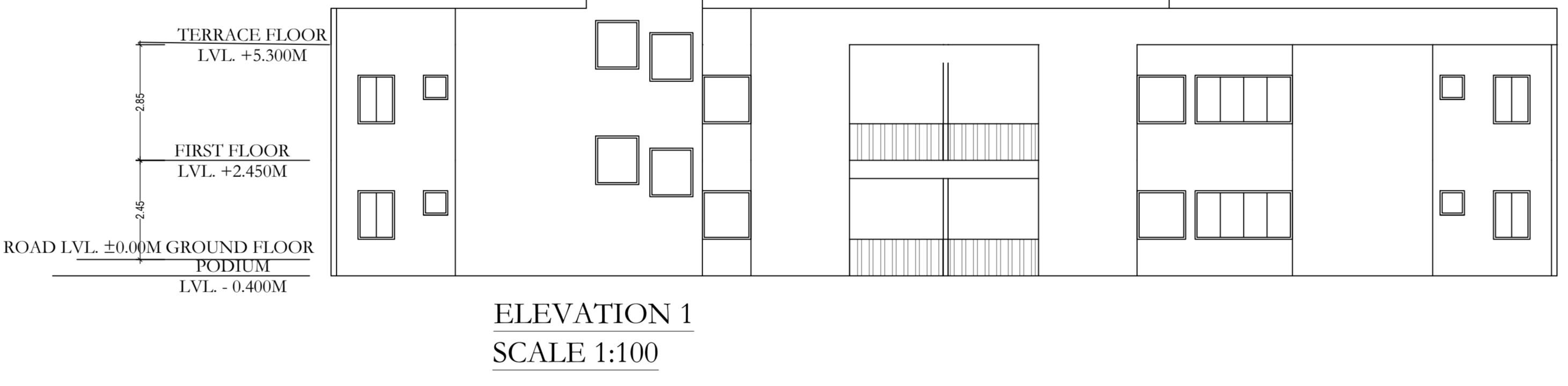
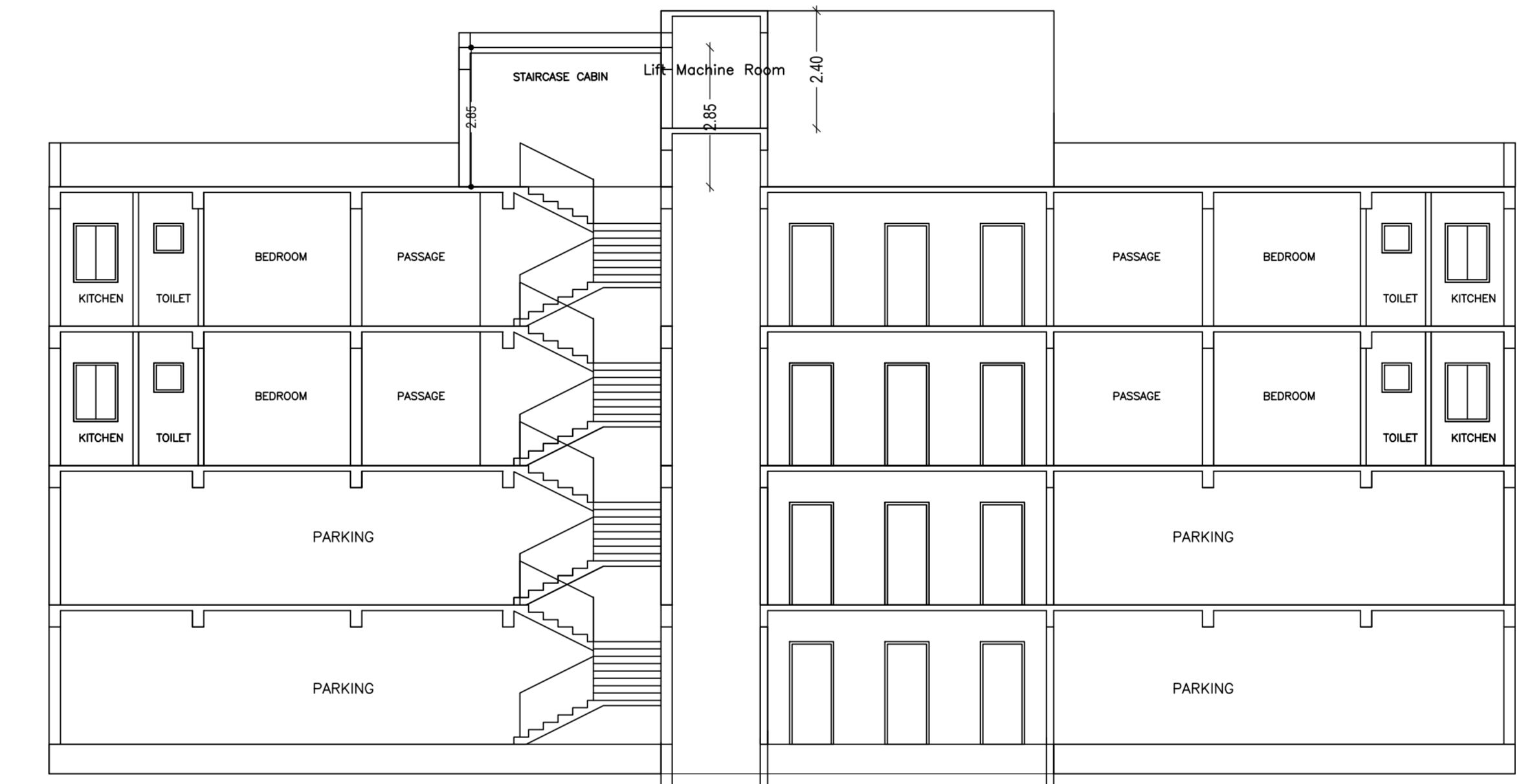
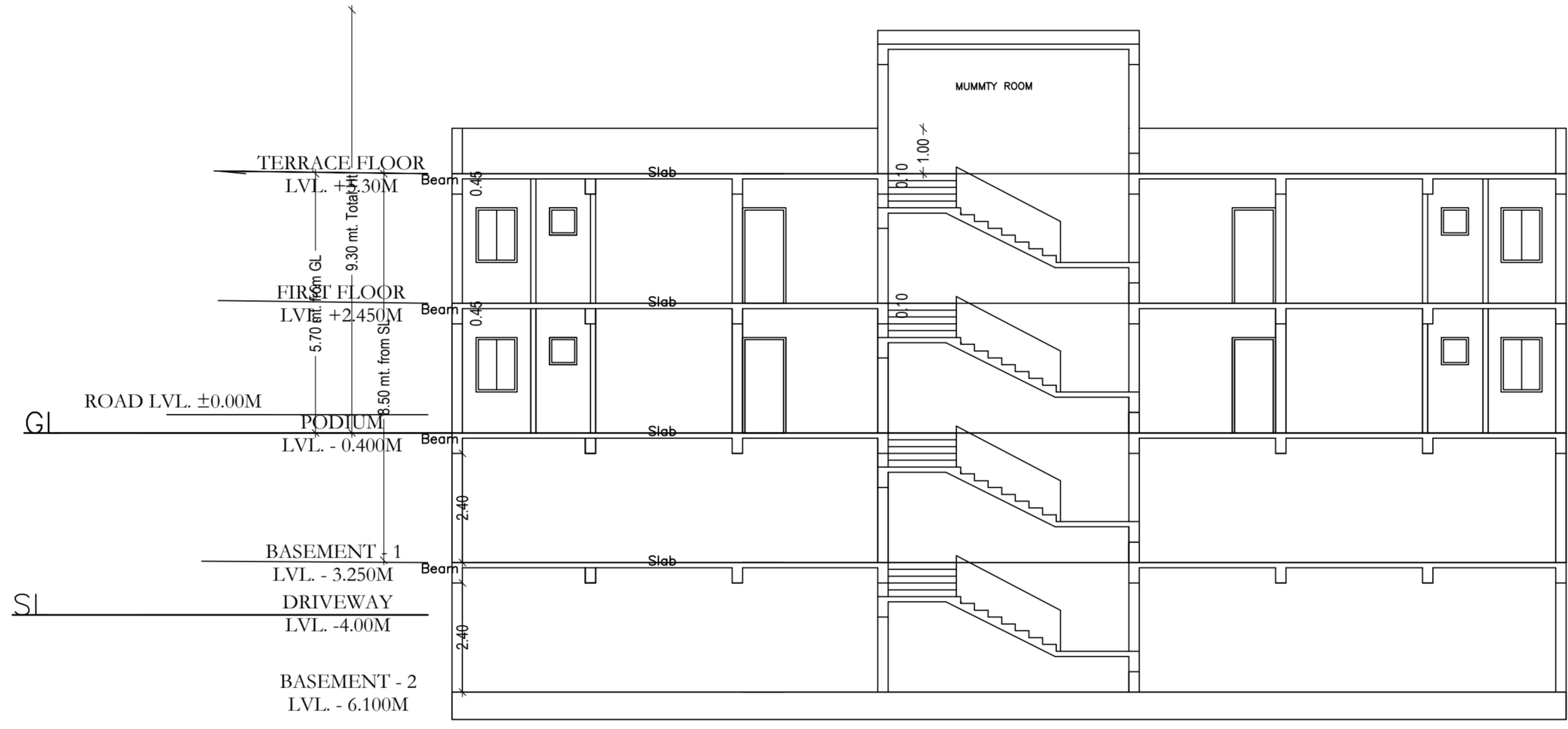
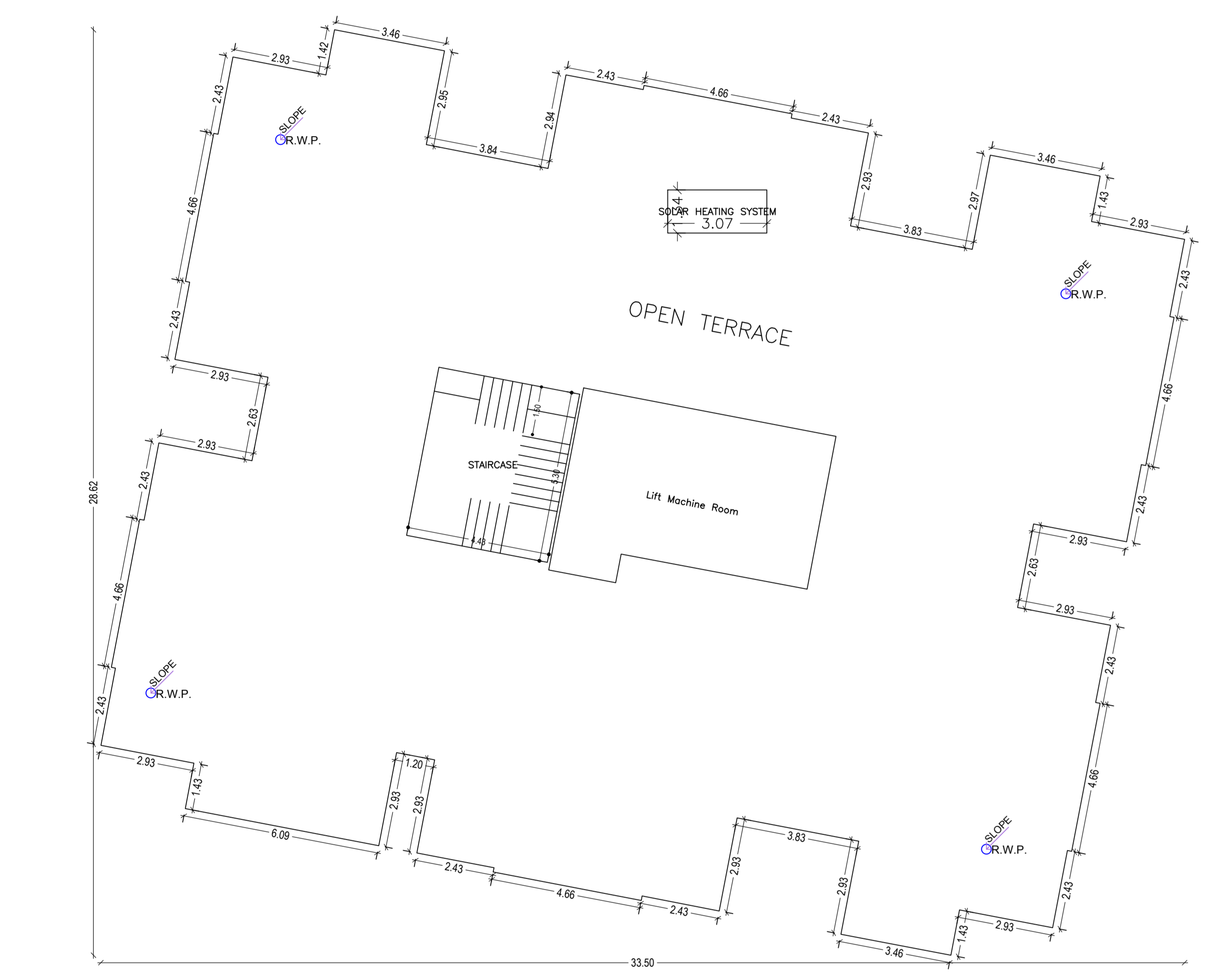
FLOOR NAME	NO.	TYPE	HEIGHT	NO. OF
1st FLOOR	01	1.10	2.10	01
2nd FLOOR	02	1.10	2.10	01
3rd FLOOR	03	1.10	2.10	01
4th FLOOR	04	1.10	2.10	01
5th FLOOR	05	1.10	2.10	01
6th FLOOR	06	1.10	2.10	01
7th FLOOR	07	1.10	2.10	01
8th FLOOR	08	1.10	2.10	01
9th FLOOR	09	1.10	2.10	01
10th FLOOR	10	1.10	2.10	01
11th FLOOR	11	1.10	2.10	01
12th FLOOR	12	1.10	2.10	01
13th FLOOR	13	1.10	2.10	01
14th FLOOR	14	1.10	2.10	01
15th FLOOR	15	1.10	2.10	01
16th FLOOR	16	1.10	2.10	01
17th FLOOR	17	1.10	2.10	01
18th FLOOR	18	1.10	2.10	01
19th FLOOR	19	1.10	2.10	01
20th FLOOR	20	1.10	2.10	01
21st FLOOR	21	1.10	2.10	01
22nd FLOOR	22	1.10	2.10	01
23rd FLOOR	23	1.10	2.10	01
24th FLOOR	24	1.10	2.10	01
25th FLOOR	25	1.10	2.10	01
26th FLOOR	26	1.10	2.10	01
27th FLOOR	27	1.10	2.10	01
28th FLOOR	28	1.10	2.10	01
29th FLOOR	29	1.10	2.10	01
30th FLOOR	30	1.10	2.10	01

LOWER BASEMENT FLOOR PLAN (SCALE 1:100)

UPPER BASEMENT FLOOR PLAN (SCALE 1:100)

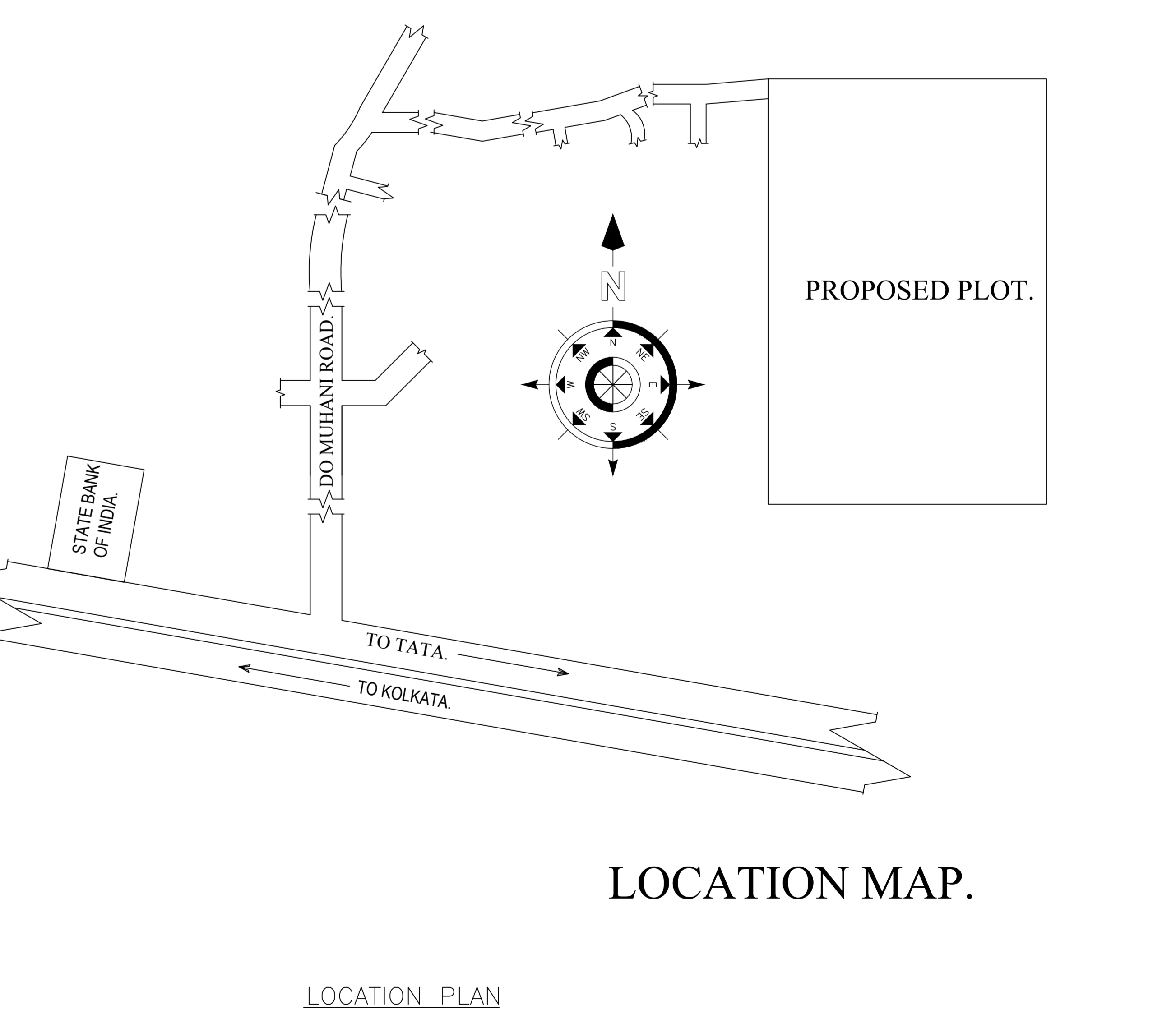
GROUND FLOOR PLAN (Proposed) (SCALE 1:100)

FIRST FLOOR PLAN (Proposed) (SCALE 1:100)



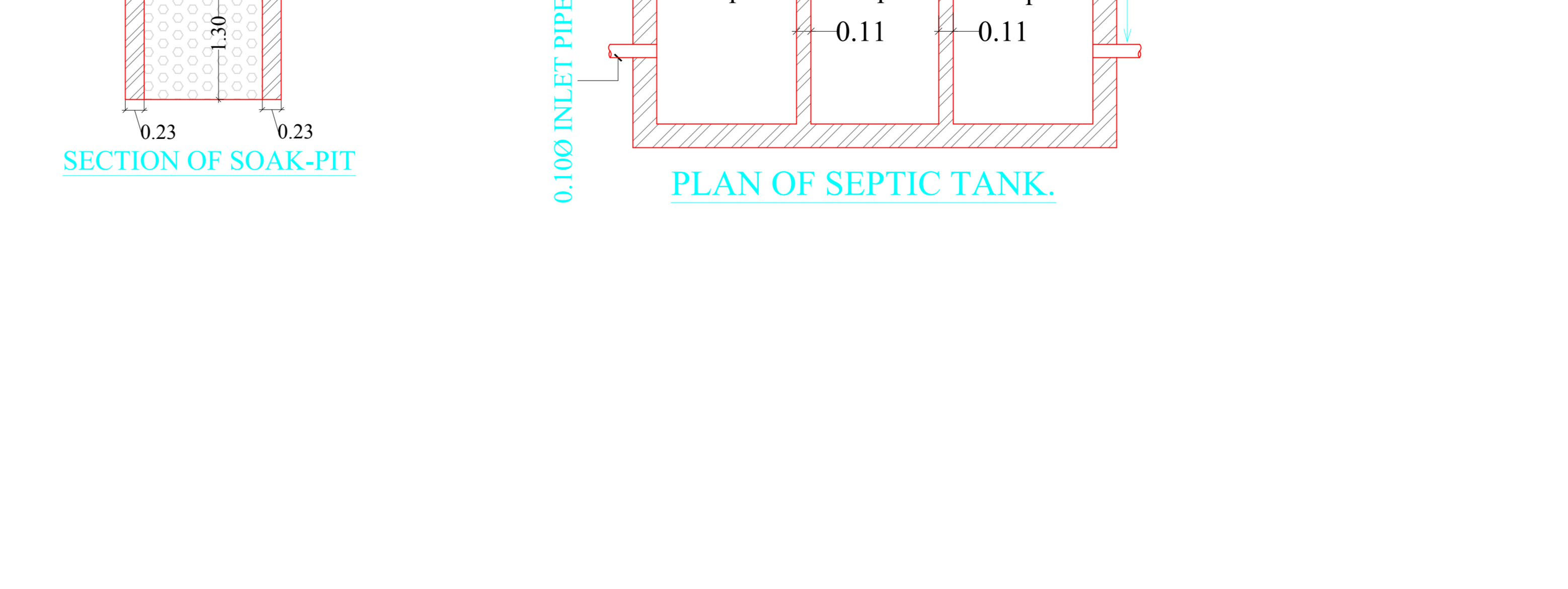
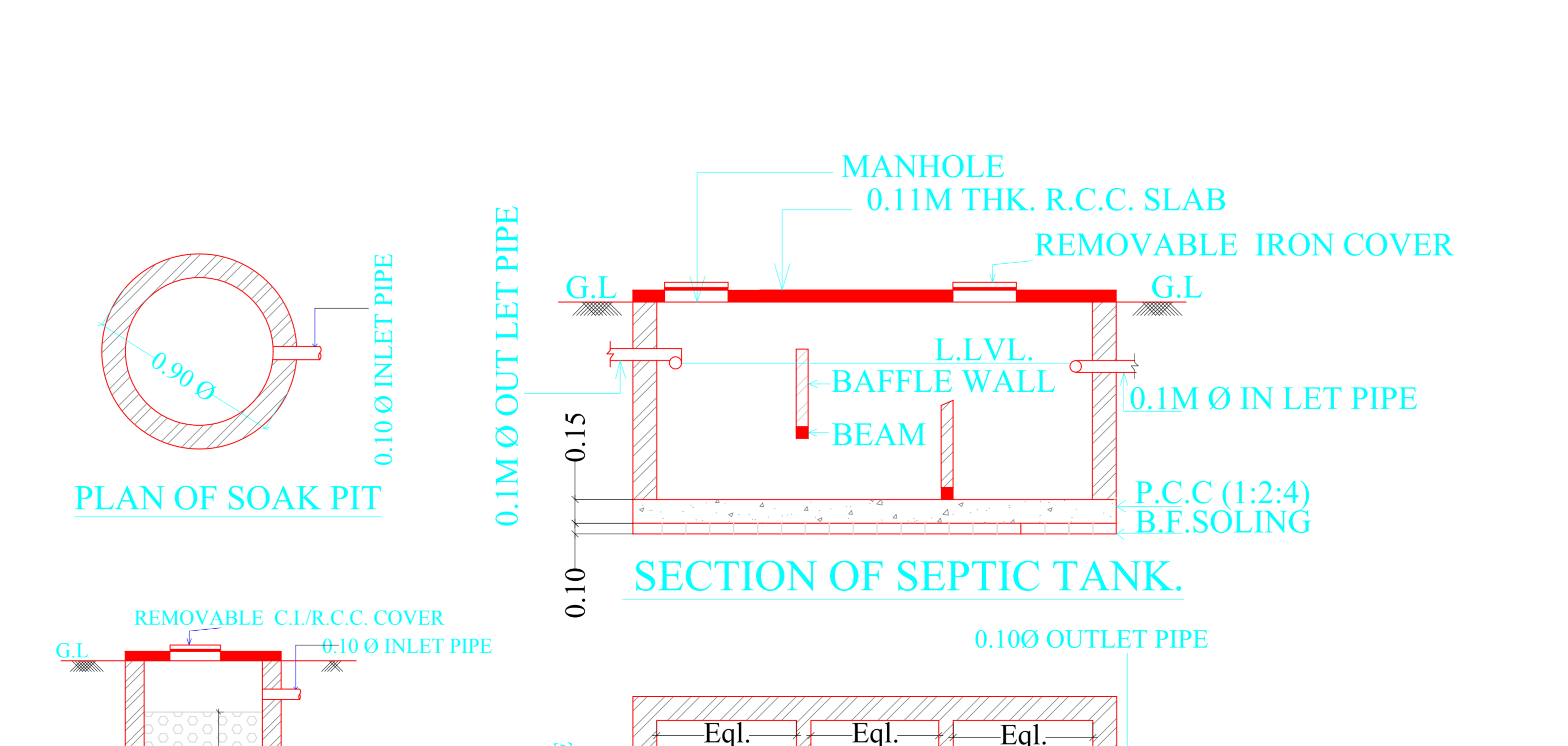
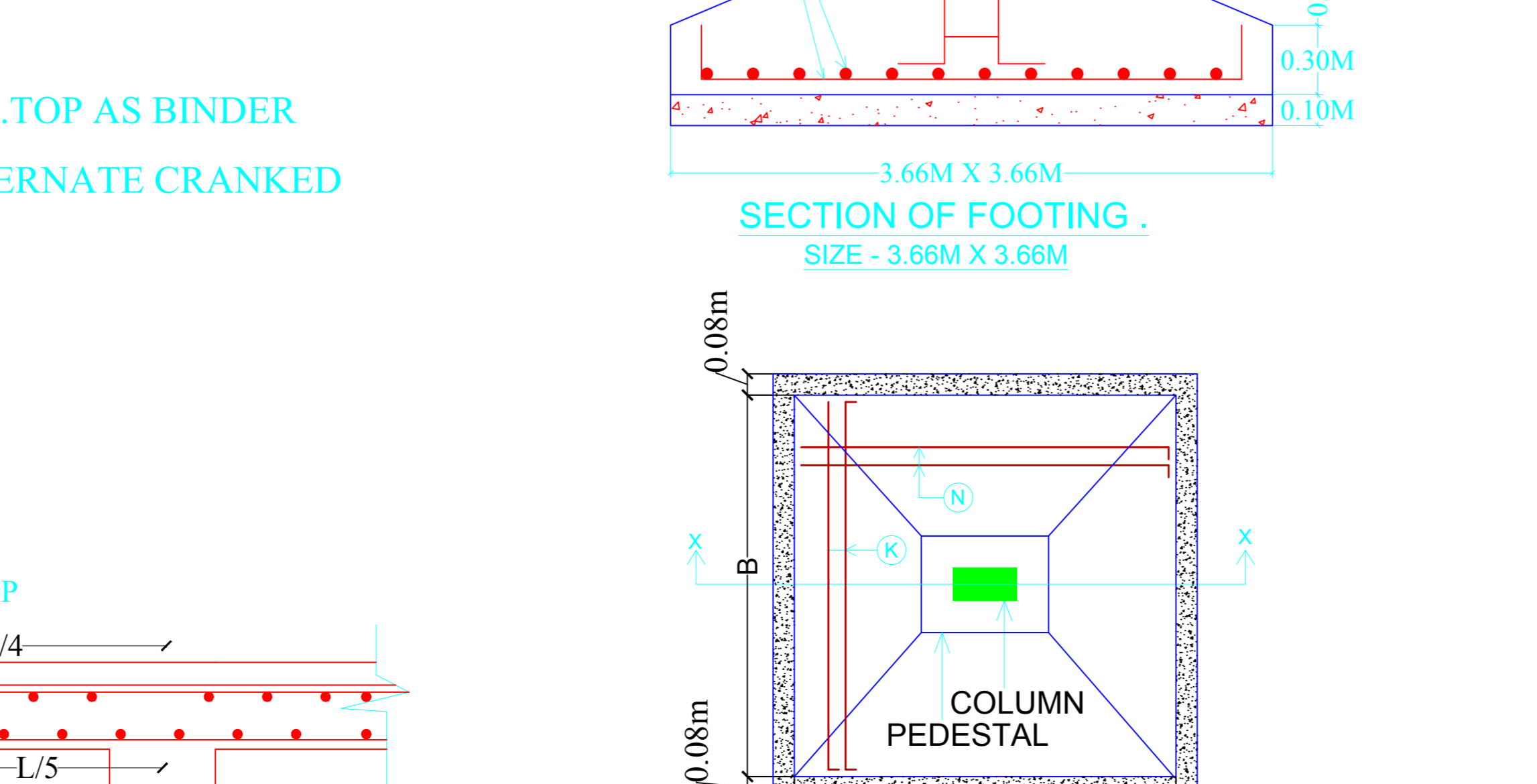
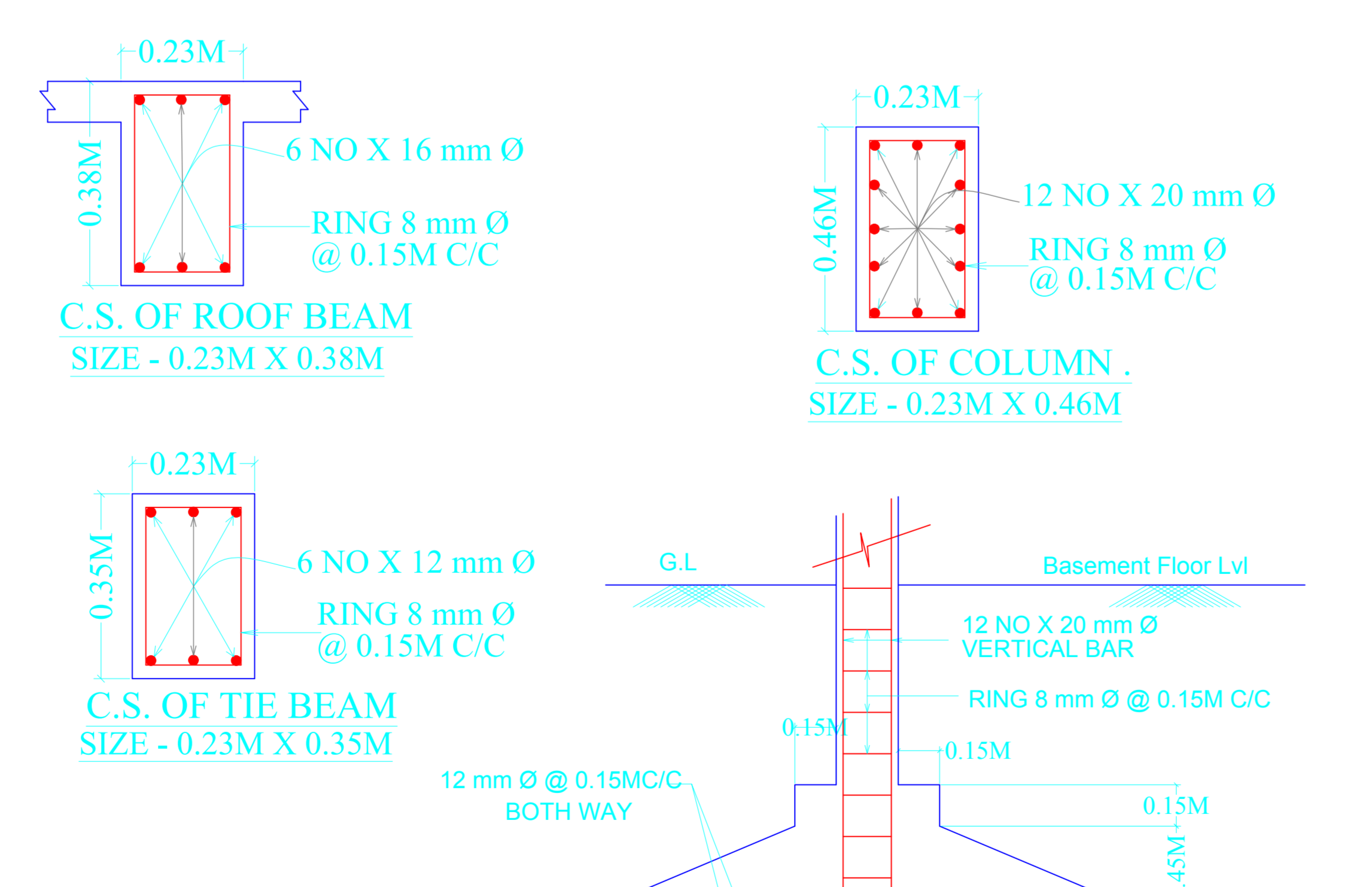
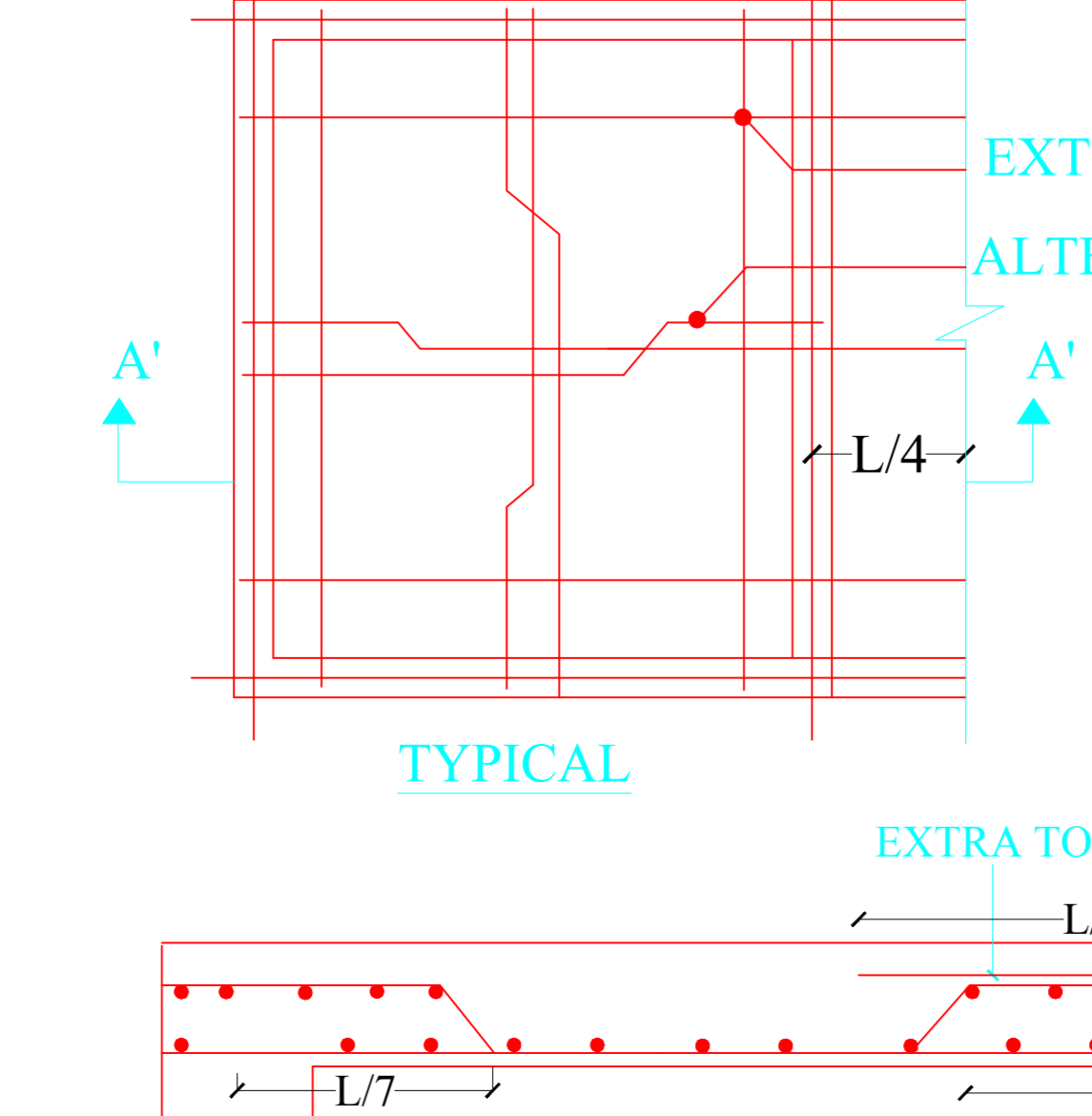
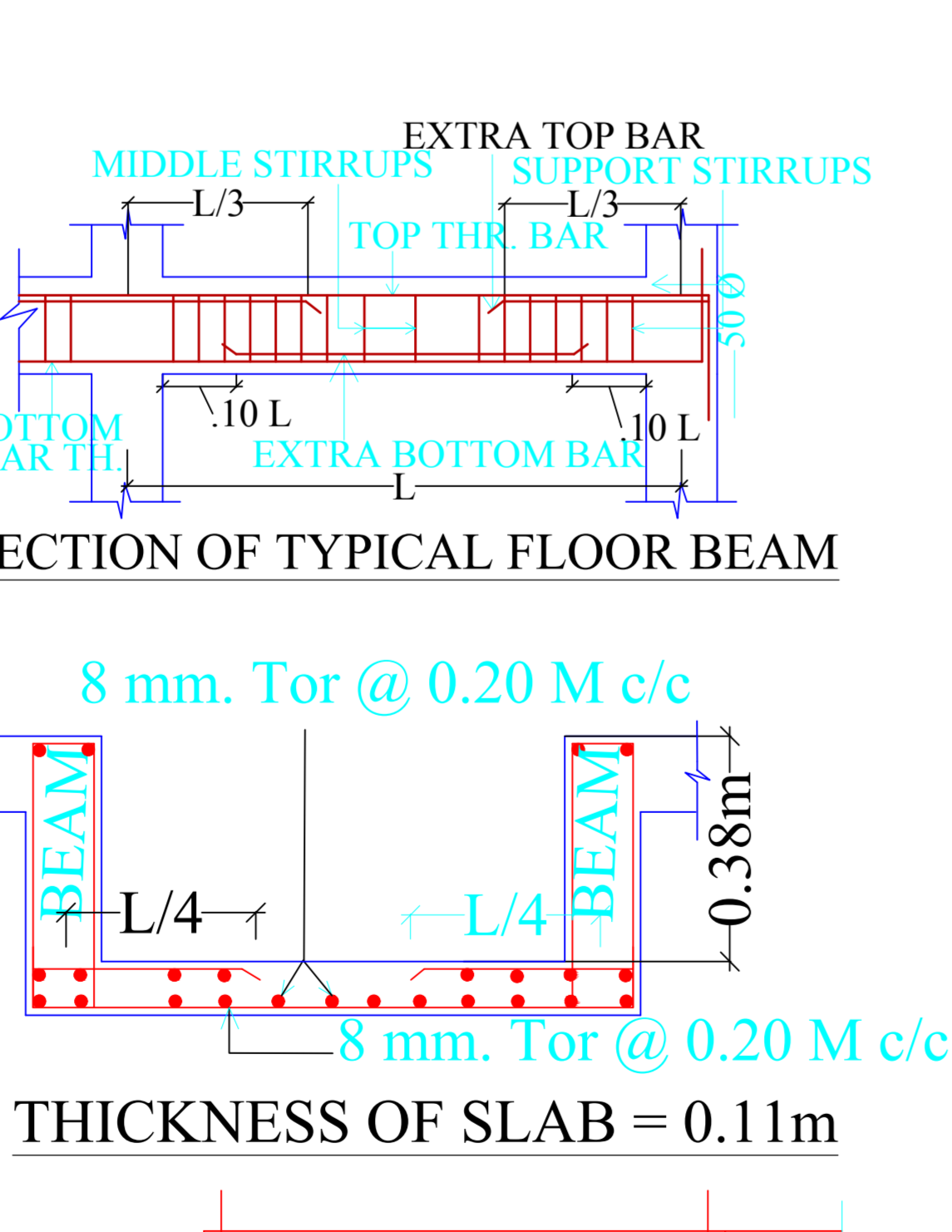
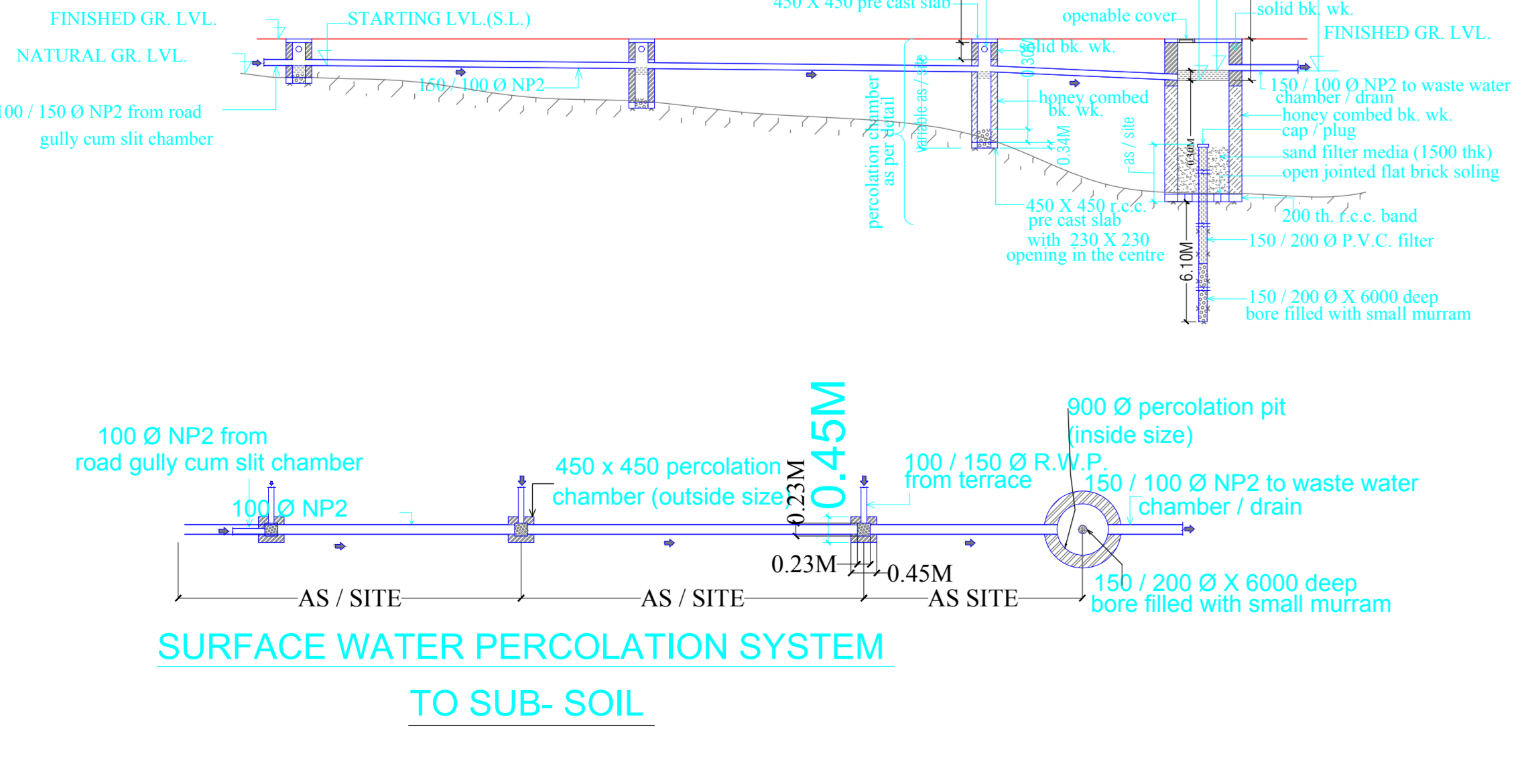
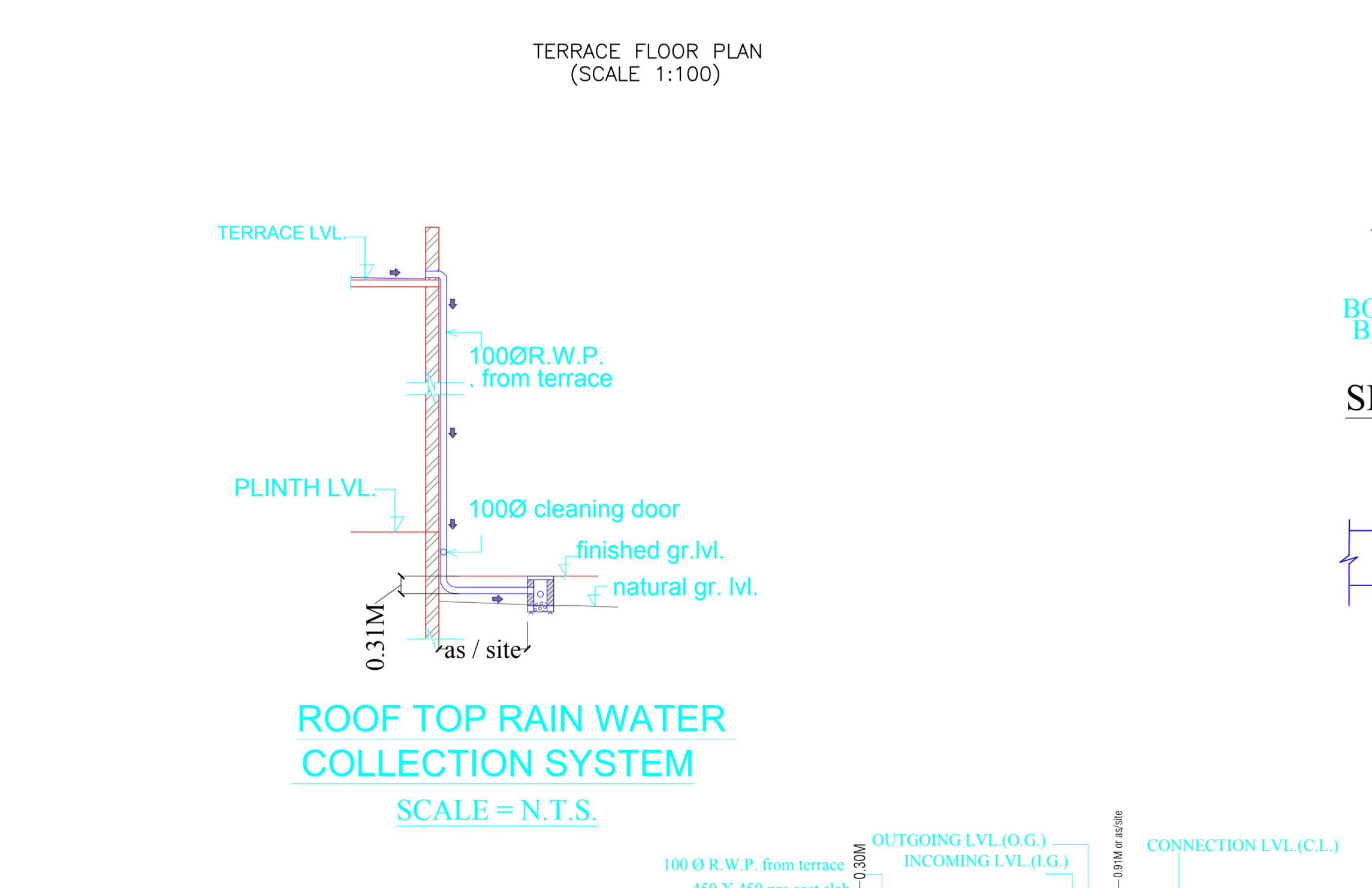
UNITS/BIA Table for Building JA (EWS BLOCK)

FLOOR	Name	Category	Unit Area (Sq. M)	Carpet Area (Sq. M)	No. of Rooms	No. of Bathrooms
FIRST FLOOR PLAN	UNIT 1F	EWS UNIT	26.71	26.67	4	1
	UNIT 2F	EWS UNIT	27.22	26.98	4	1
	UNIT 3F	EWS UNIT	27.22	26.98	4	1
	UNIT 4F	EWS UNIT	27.22	26.98	4	1
	UNIT 5F	EWS UNIT	27.22	26.98	4	1
	UNIT 6F	EWS UNIT	27.22	26.98	4	1
	UNIT 7F	EWS UNIT	27.22	26.98	4	1
	UNIT 8F	EWS UNIT	27.22	26.98	4	1
	UNIT 9F	EWS UNIT	27.22	26.98	4	1
	UNIT 10F	EWS UNIT	27.22	26.98	4	1
	UNIT 11F	EWS UNIT	27.22	26.98	4	1
	UNIT 12F	EWS UNIT	27.22	26.98	4	1
	UNIT 13F	EWS UNIT	27.22	26.98	4	1
	UNIT 14F	EWS UNIT	27.22	26.98	4	1
	UNIT 15F	EWS UNIT	27.22	26.98	4	1
	UNIT 16F	EWS UNIT	27.22	26.98	4	1
	UNIT 17F	EWS UNIT	27.22	26.98	4	1
	UNIT 18F	EWS UNIT	27.22	26.98	4	1
	UNIT 19F	EWS UNIT	27.22	26.98	4	1
	UNIT 20F	EWS UNIT	27.22	26.98	4	1
	GROUND FLOOR PLAN	UNIT 0F	EWS UNIT	30.29	30.29	4
UNIT 0F		EWS UNIT	30.29	30.29	4	1
Total						442

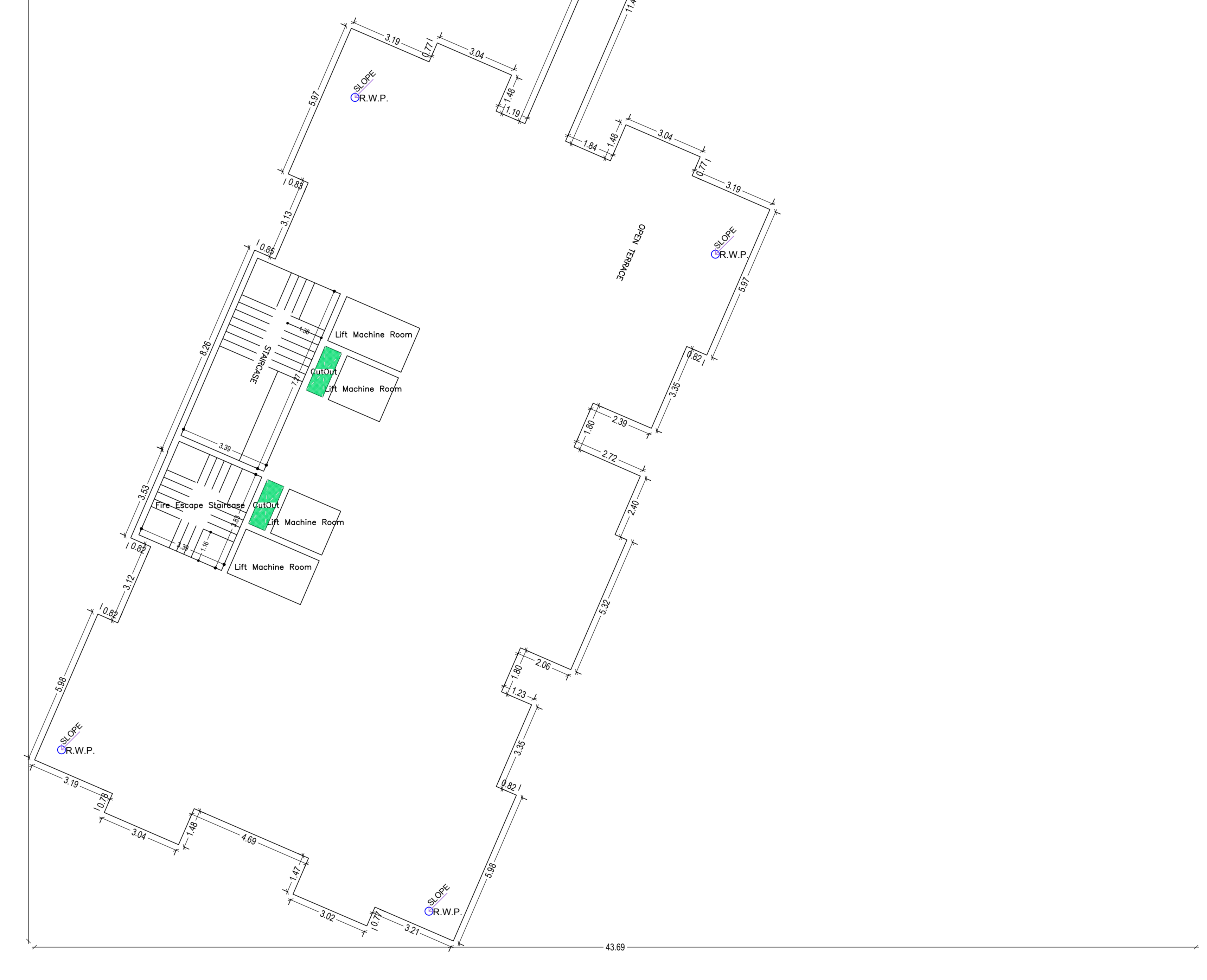
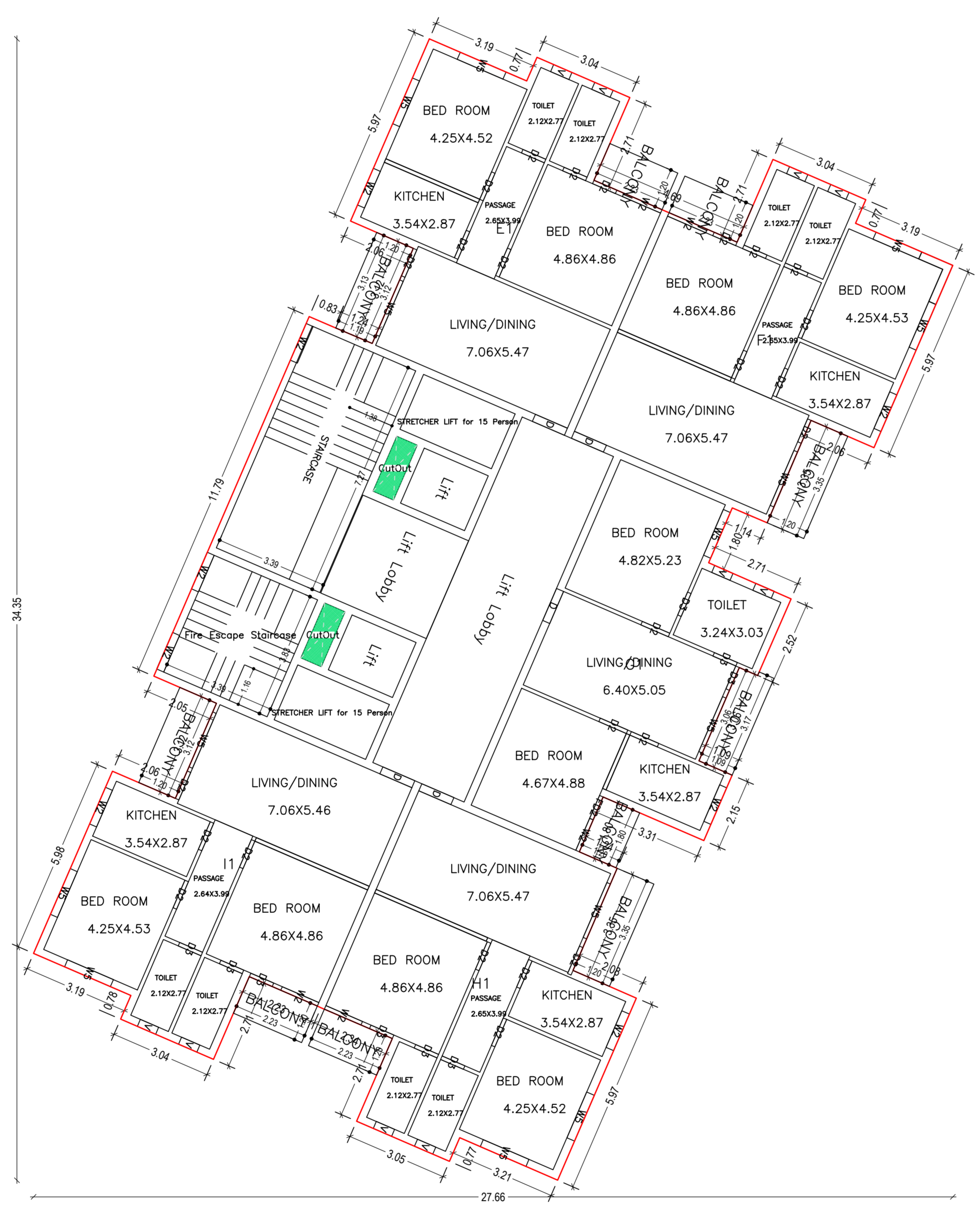
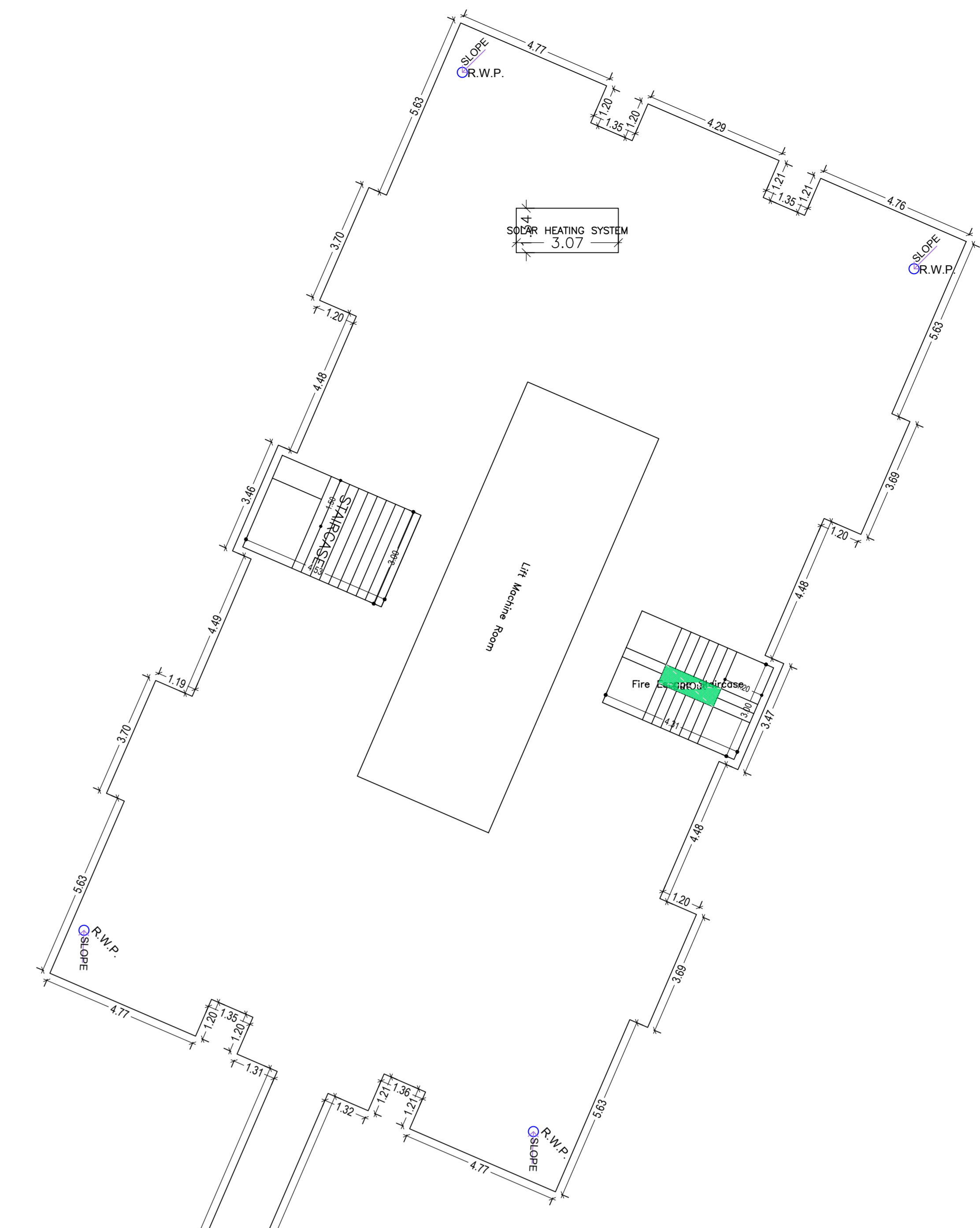
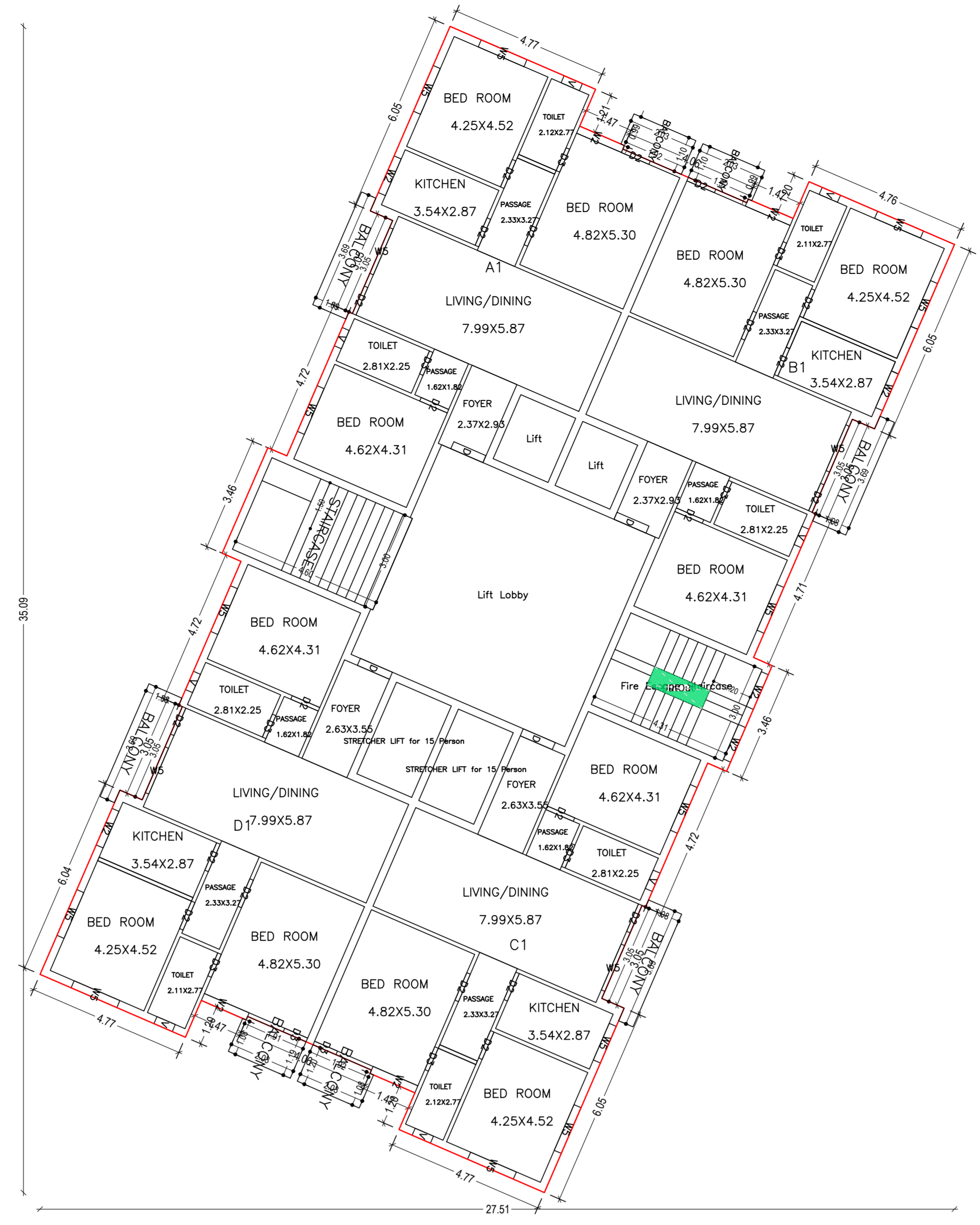


LOCATION MAP.

LOCATION PLAN



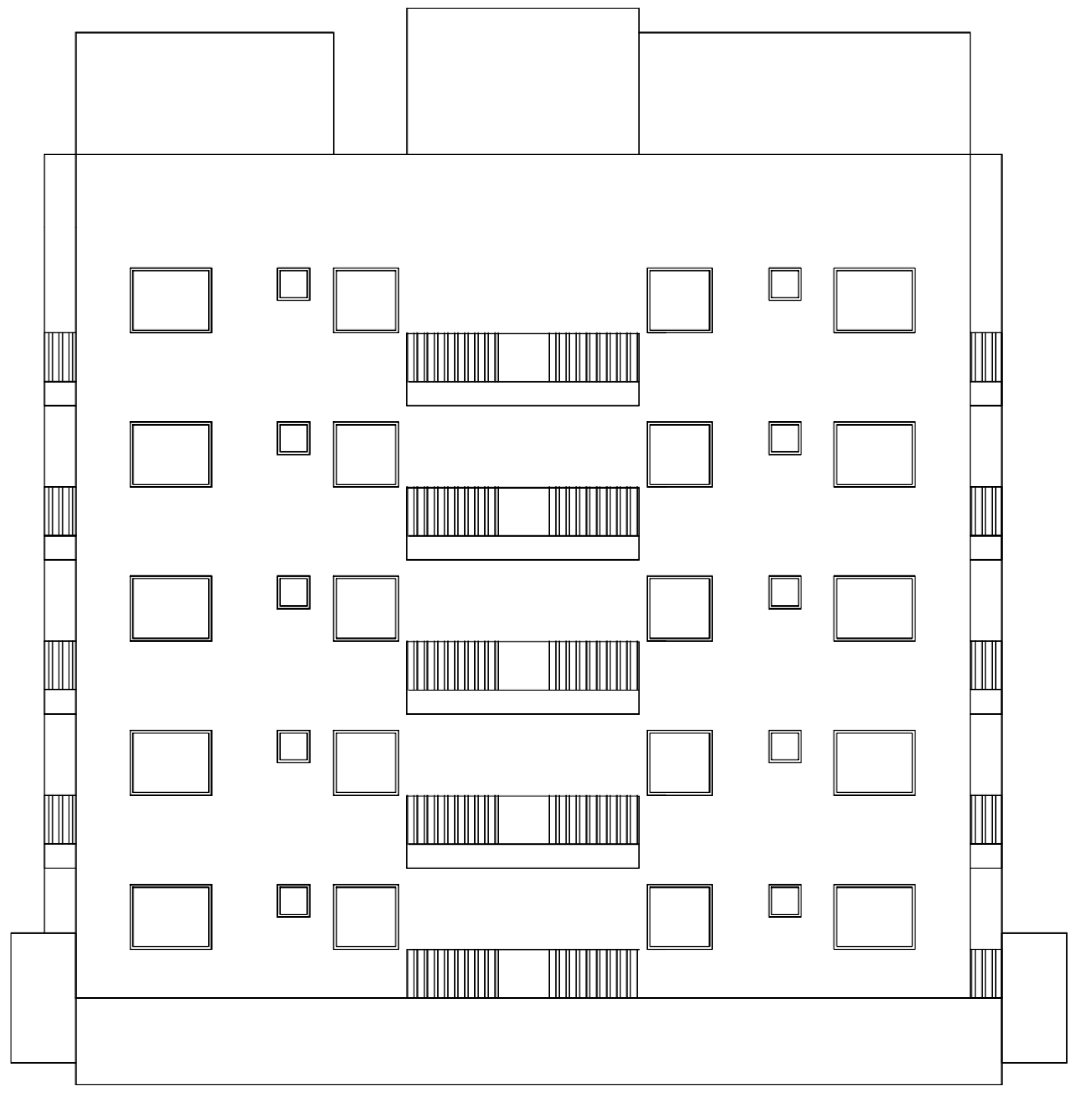

Proposal File No.	AMC/GS/00000000
Owner Name	MS. SAMAY HOMES REP BY MR. RAJESH KISHOR SHARMA AND KASHIKA SHARMA (DHIRENDRA PRASAD)
Plot No.	234-11 NEW DELHI 110017 NEW DELHI 110017
Plot No.	234-11 NEW DELHI 110017 NEW DELHI 110017
Udpara Name	234-11 NEW DELHI 110017 NEW DELHI 110017
Use	Residential - 110017 NEW DELHI 110017
Station	Group Housing - New Plan No. - 234-11 NEW DELHI 110017



GROUND FLOOR PLAN (Proposed) (SCALE 1:100)

TYPICAL - 1, 2, 3 & 4 FLOOR PLAN (Proposed) (SCALE 1:100)

TERRACE FLOOR PLAN (SCALE 1:100)



FRONT ELEVATION BLOCK-B

FRONT ELEVATION BLOCK-C

SIDE ELEVATION BLOCK-C

LTP NAME AND SIGNATURE	STRUCTURAL ENGINEER NAME AND SIGNATURE	BUILDER NAME AND SIGNATURE	DIGITAL SIGNATURE
AIJ. ARSHAD	AMC/MC/00000000		