

N

नाम मौजा आसंगी चादर नं 1 & 2

थाना सरायकेला

थाना न 131

अंचल आदित्यपुर / गम्हारिया

S

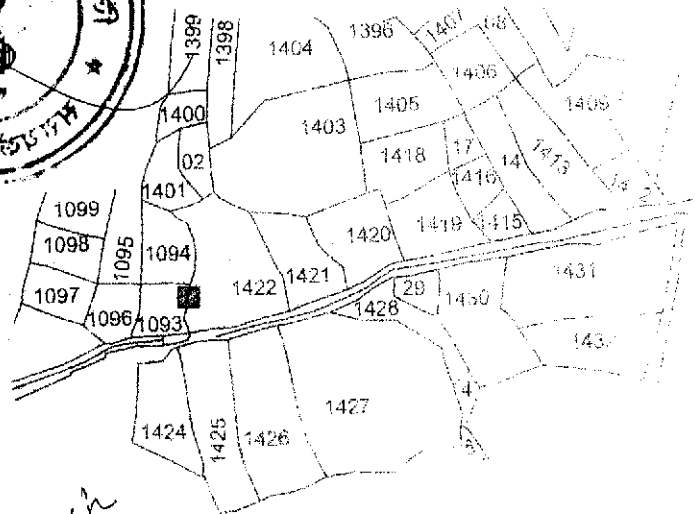


जिला सिंहभूम

पैमाना 16 = 1 मील प्रोमिओ (R.F) 1:3960 (मेट्रिक) सन् 1958-59 ईस्वी

| Khata No | Plot No | Area Decimals | which is bounded by: |
|----------|---------|---------------|---|
| 8 | 1422 | 2 | North- Portion of Plot No-1422 South- Portion of Plot No-1422 East- Portion of Plot No-1422 West- Plot No-1093 |
| 187 | 1093 | 2.81 | North- Portion of Plot No-1093 South- Portion of Plot No-1093 East- Plot No-1422 West- Portion of Plot No-1093 |

कुलरकवा = 4.81 Decimals

प्रसतावित भूमि को लाल रंग में दर्शाया गया है



Rai Brahm
Committee Prakash

Kulpa Dohay