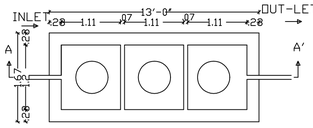

PLAN

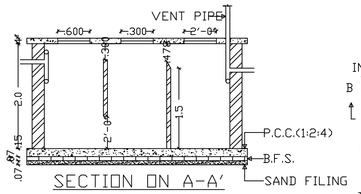

SECTION ON A-A'

DETAILS OF SEPTIC TANK

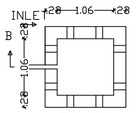

PLAN

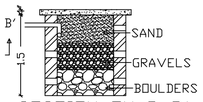

SECTION ON B-B'

DETAILS OF WATER HARVESTING

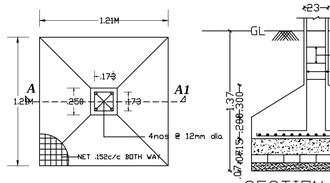

PLAN OF FOUNDACTION

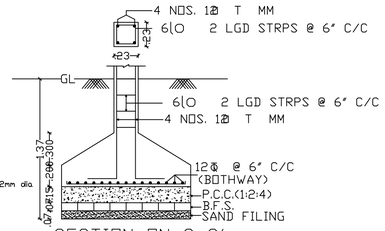

SECTION ON C-C'

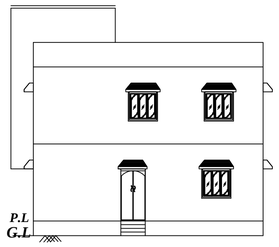

FRONT ELEVATION

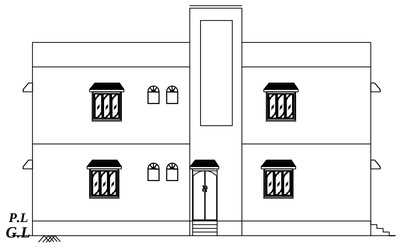

SIDE ELEVATION

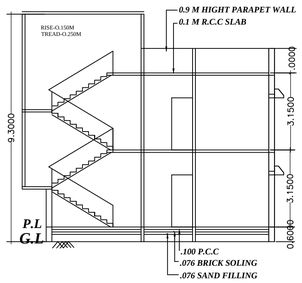

SECTION AT - A-A'

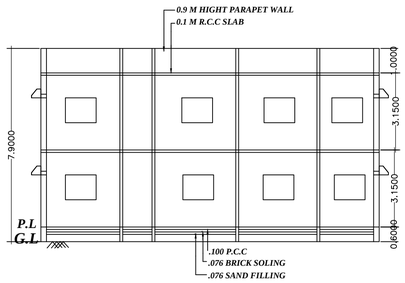

SECTION AT - B-B'

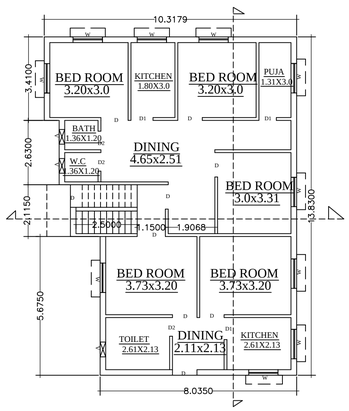

GROUND FLOOR PLAN

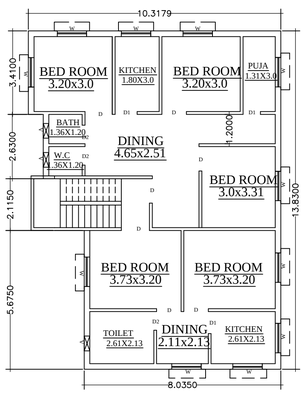

ROOF PLAN

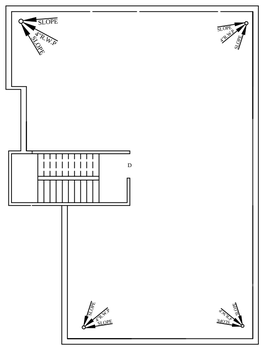

SECTION AT - B-B'

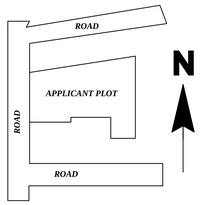

ROUTE MAP

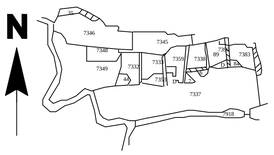

KEY PLAN

SCALE=1"=330'

TITLE OF DRAWING

PROPOSED RESIDENTIAL BUILDING PLAN OFSMT SARITA DEVI W/O SRI SURESH PRASAD IN MOUZA- CHAS PS-CHAS THANA NO-30 PARGANA -KHASPEL DIST-BOKARO (JHARKHAND) UNDER SURVEY KHATA NO-444 PLOT NO- 7355 AREA-5.50 DEC

BRIEF SPACEFICATION

FOUNDATION--------CEMENT CONCRETE
BRICK WORK IN FOUNDATION & SUPERSTRUCTURE
FIRST CLASS BRICK WORK IN CEMENT MOR.(1:6)
D.P.C.---1" D.P.C. IN CEMENT CON. (1:2:4)
FLOOR------1" I.P.S. OVER 3" P.C.C.
ROOF---- --4"THK. R.C.C. ROOF (1:1.5:3)
LINTEL------6"THK. R.C.C. LINTEL (1:1.5:3)
STAIRS---- RISE---7", TREAD--- 10"
DOORS---D-3'3"X7'0" D1-3'0"X7'0",D2-2'6"X7'0"
WINDOWS------W-4'0"X4'0",W1-3'0"X4'0"
VENTS------V-2'0"X2'0"

STATEMENT OF AREA

TOTAL PLOT AREA-223.25 SQM	BOUNDARIES
GROUND FLOOR AR-125.77 SQM	N- KUMAR SANJEEV
FIRST FLOOR AR- 125.77 SQM	S- VENDER NIJ
TOTAL COV. AREA--251.54 SQM	E- M.P.YADAV
% OF COV -------- 56.33%	W- 3.66 M WIDE ROAD
FAR ------ 1.12	
DRG NO-_____	DRAWN BY-_____
SIGNATURE OF OWNERS	SIGNATURE OF ENGINEERS

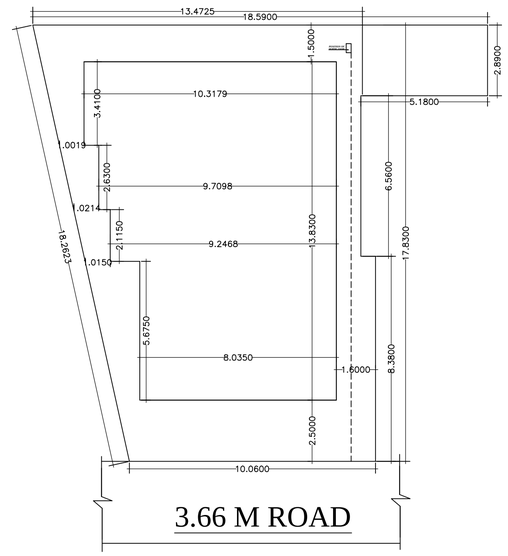

SITE PLAN