Project Title : SURAJ KUMAR

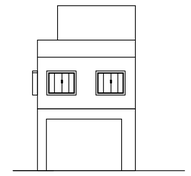

FRONT ELEVATION

Elevation 1 Detail

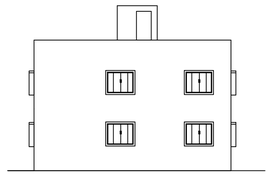

SIDE ELEVATION

Elevation 2 Detail

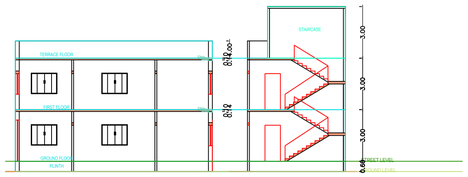

SECTION AT-A-A

SECTION AT-B-B

SECTION

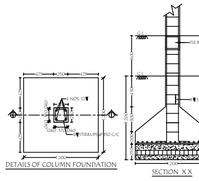

DETAILS OF COLUMN FOUNDATION

SECTION X-X

Structure Detail

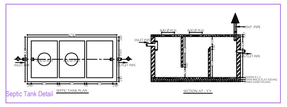

Septic Tank Detail

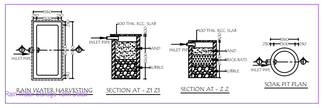

RAIN WATER HARVESTING

SECTION AT - Z1 Z1

SECTION AT - Z Z

SOAK PIT PLAN

Rain Water Harvesting Details

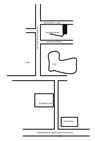

Location Plan

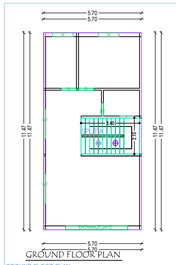

GROUND FLOOR PLAN

GROUND FLOOR PLAN

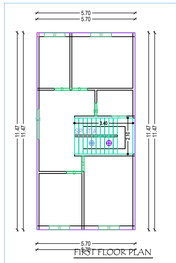

FIRST FLOOR PLAN

FIRST FLOOR PLAN

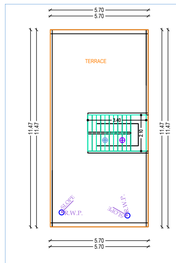

TERRACE FLOOR PLAN

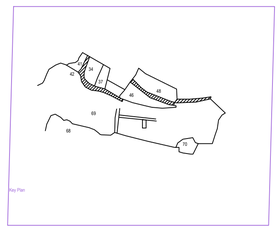

Key Plan

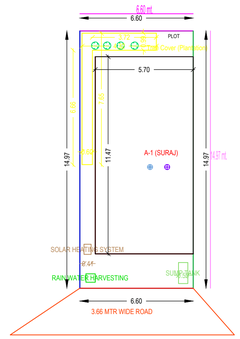

SITE PLAN

A (SURAJ)

AREA STATEMENT: CHAS MUNICIPAL CORPORATION	VERSION NO : 1.0.28
	VERSION DATE : 16/10/2020
PROJECT DETAIL :	
Award_No : -	Plot Use : Residential
Region : JHARKHAND URBAN LOCAL BODIES	Plot SubUse : Bungalow/ Dwelling / Non Apartment
District : BOKARO	Land Use Zone : NA
Application Type : General Proposal	Abutting Road Width : -
Project Type : Building Permission	Plot No. : -
Nature of Development : New	Revenue Survey No/Survey No : -
Location : Old Area	Thana No : -
Sub Location : NA	Holding No : -
Village/Mauza Name : -	Khata No : -
Ward No : -	North : -
Road Street : -	South : -
	East : -
	West : -

AREA DETAILS :		SQ.MT.
AREA OF PLOT (Minimum)	(A)	98.80
Net Plot Area (Gross Plot Area - Deduction from Gross Plot area)	(A-Deductions)	98.80
- Deductions for Balance Plot Area (from Gross Plot Area)		
COP Area		8.28
Total :		8.28
Balance Plot Area (Net Plot Area - Recreational/Amenity space)	(A-Deductions)	90.52
Plot Area for Coverage (Net Plot Area)	(A-Deductions)	98.80
Plot Area for FSI (Net Plot Area + Road/Widening Area)	(A-Deductions)	98.80
COVERAGE CHECK		
Proposed Coverage Area (66.17 %)		65.38
Total Coverage Area (66.17 %)		65.38
FAR CHECK		
Proposed Area of FAR		130.76
Total Area of FAR		130.76
BUILT UP AREA CHECK		-
Total Proposed BuiltUp Area		130.76

ARCH / ENGG / SUPERVISOR (Regd)	OWNER
DEVELOPMENT AUTHORITY	LOCAL BODY

COLOR INDEX

- PLOT BOUNDARY
- ABUTTING ROAD
- PROPOSED WORK (COVERAGE AREA)
- EXISTING (To be retained)
- EXISTING (To be demolished)

Color Index:

MARGIN DETAIL:

Building / Wing Name	Road Name	Front Margin	Rear Margin	Side1 Margin	Side2 Margin
A-1 (SURAJ)	3.66 MTR WIDE ROAD	2.00	1.50	0.90	0.00

FAR & Tenement Details (Table 4c-1)

Building	No. of Same Bldg	Total Built Up Area (Sq.mt.)	Proposed FAR Area (Sq.mt.)		Total FAR Area (Sq.mt.)	Tnmt (No.)
			Resi.			
A (SURAJ)	1	130.76	130.76		130.76	01
Grand Total :	1	130.76	130.76		130.76	01

Building :A (SURAJ)

Floor Name	Total Built Up Area (Sq.mt.)	Proposed FAR Area (Sq.mt.)		Total FAR Area (Sq.mt.)	Tnmt (No.)
		Resi.			
Ground Floor...	65.38	65.38		65.38	01
First Floor...	65.38	65.38		65.38	00
Terrace Floor...	0.00	0.00		0.00	00
Total :	130.76	130.76		130.76	01
Total Number of Same Buildings :	1				
Total :	130.76	130.76		130.76	01

SCHEDULE OF JOINERY:

BUILDING NAME	NAME	LENGTH	HEIGHT	NOS
A (SURAJ)	D2	0.75	2.10	02
A (SURAJ)	D	0.90	2.10	06
A (SURAJ)	ENTRANCE GATE	3.62	2.10	01
Total :		-	-	09

SCHEDULE OF JOINERY:

BUILDING NAME	NAME	LENGTH	HEIGHT	NOS
A (SURAJ)	V	0.84	1.00	02
A (SURAJ)	W	1.20	1.20	06
A (SURAJ)	W1	1.73	1.20	03
Total :	-	-	-	11

UnitBUA Table for Building :A (SURAJ)

FLOOR	Name	UnitBUA Type	UnitBUA Area	Carpet Area	No. of Rooms	No. of Tenement
GROUND FLOOR PLAN	SPLIT A	FLAT	130.76	130.76	5	1
Total :	-	-	130.76	130.76	11	1