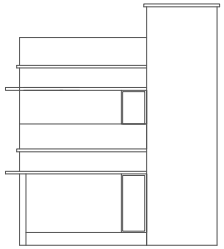

FRONT ELEVATION

SIDE ELEVATION

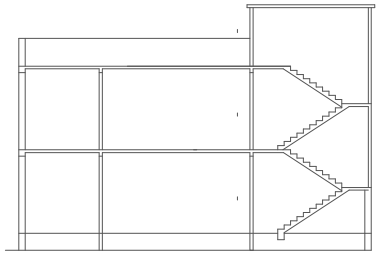

SECTION AT - AA

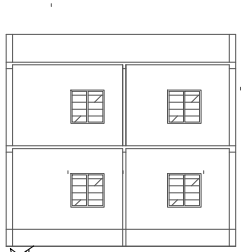

SECTION AT-BB

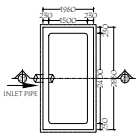

RAIN WATER HARVESTING

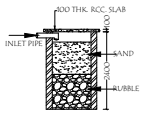

SECTION AT - Z1 Z1

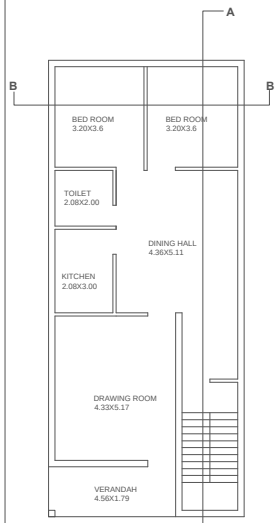

GROUND FLOOR PLAN

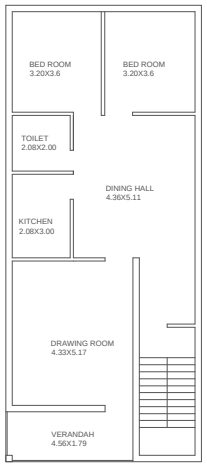

FIRST FLOOR PLAN

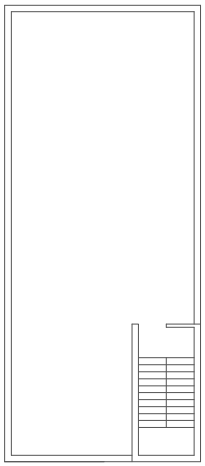

ROOF PLAN

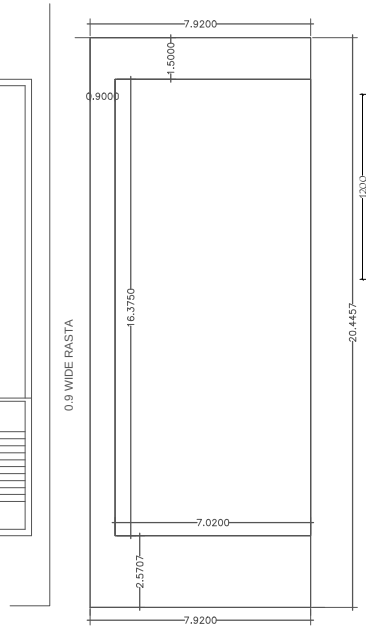

5 METER WIDE ROAD

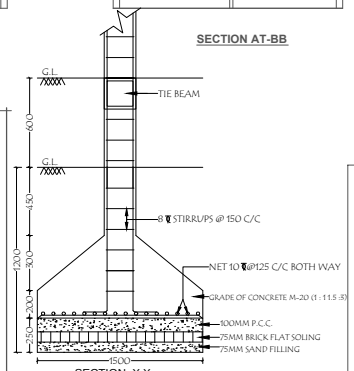

SECTION X X

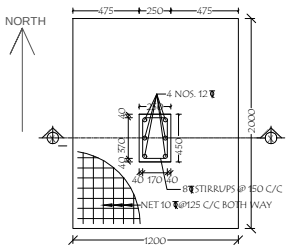

DETAILS OF COLUMN FOUNDATION

SPECIFICATION

1 .075 THICK P.C.C. BED FOUNDATION
2 FIRST CLASS BRICK WORK IN SUPER STRUCTURE (1:6)
3 ALL R.C.C. WORK IN CEMENT CON. (1:11/2 :3)
4 1/4 PLASTER BOTH SIDE OF WALL IN PROPORTION (1:6) IN CEILING PLASTER (1:4)
5 TWO COATS OF WHITE WASH AND ONE COLOUR WASH BOTH SIDE OF WALL

SCHEDULE OF DOORS & WINDOWS

TYPE	SIZE	DESCRIPTION
D	1.000X2.100	FULLY PANNLED
D1	0.900X2.100	DO
D2	0.750X2.100	DO
W	1.500X1.200	FULLY GLLAZED
W1	1.200X1.200	DO
W2	1.000X1.200	DO
V	6.000X0.600	DO

SCHEDULE OF DRAWING

PROPOSED RESIDENTIAL BUILDING PLAN OF SALAMUN NESHA W/O MD.NEZAMUDDIN IN MOUZA-CHAS, THANA- CHAS , THANA NO.- 30 , PARGANA- KHASPEL, DIST- BOKARO(JH.) , KHATA NO.-167,391 ,PLOT NO.-3967,3969 , WARD NO.- 08, PLOT AREA -4.0 DECIMAL, HOLDING NO.-

STATEMENT OF AREA

TOTAL PLOT AREA	:	161.93	SQM.
GROUND FLOOR AREA	:	114.95	SQM.
FIRST FLOOR AREA	:	114.95	SQM.
TOTAL COVERED AREA	:	229.9	SQM.
OPEN AREA	:	46.98	SQM.
% OF PLINTH	:		%

BOUNDARY

NORTH : PLOT NO.-3957
SOUTH : 5 METER WIDE ROAD
EAST : NUR BIBI W/O IMAM HUSSAIN
WEST : 0.9 WIDE RASTA

OWNER SIGN. **ENGINEER SIGN.**

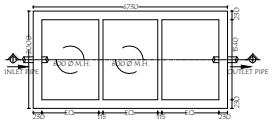

SEPTIC TANK PLAN

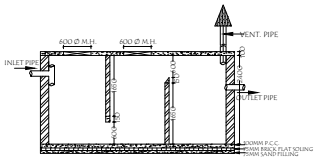

SECTION AT - Y Y

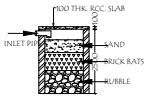

SECTION AT - Z Z

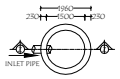

SOAK PIT PLAN

KEY PLAN

E:\destop\New folder\SALAMUN NISHA\salamun nisha.dwg, 6/4/2022 2:45:54 PM, DWG