Project Title :SHRI MITHILESHWAR KUMAR

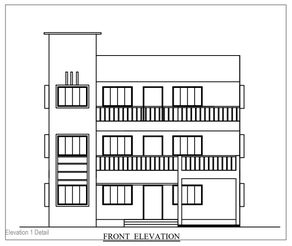

FRONT ELEVATION

RIGHT ELEVATION

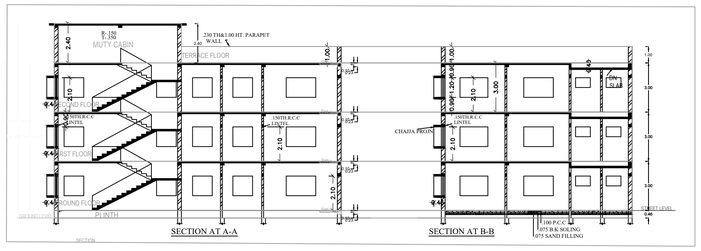

SECTION AT A-A

SECTION AT B-B

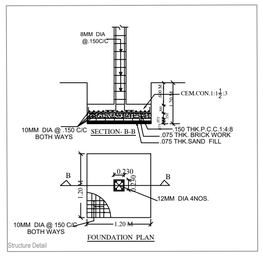

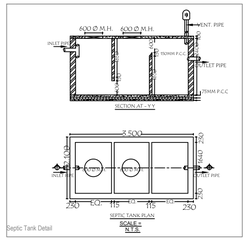

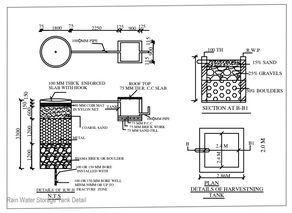

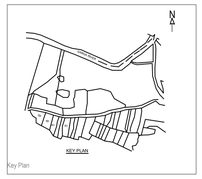

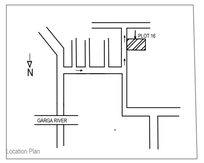

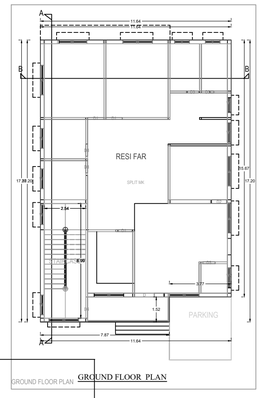

GROUND FLOOR PLAN

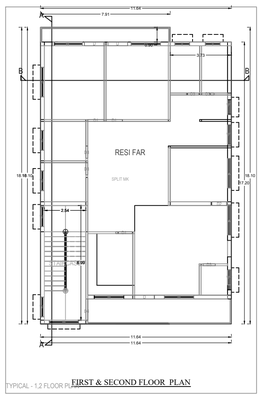

FIRST & SECOND FLOOR PLAN

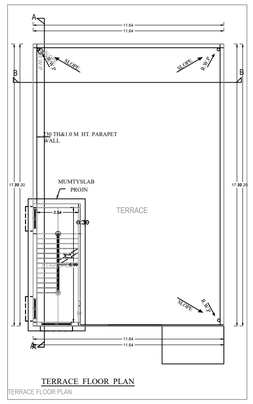

TERRACE FLOOR PLAN

MK (BUILDING)

AREA STATEMENT: CHAS MUNICIPAL CORPORATION	VERSION NO.: 1.0.36
	VERSION DATE: 16/10/2020
PROJECT DETAIL:	
Award_No. : -	Plot Use : Residential
Region : JHARKHAND URBAN LOCAL BODIES	Plot SubUse : Bungalow/ Dwelling / Non Apartment
District : BOKARO	Land Use Zone : Residential
Application Type : General Proposal	Abutting Road Width : -
Project Type : Building Permission	Plot No. : -
Nature of Development : New	Revenue Survey No/Survey No : -
Location : Old Area	Thana No : -
Sub Location : NA	Holding No. : -
Village/Mauza Name : -	Khata No. : -
Ward No. : -	North : -
Road/Street : -	South : -
	East : -
	West : -

AREA DETAILS :		SQ.MT.
AREA OF PLOT (Minimum)	(A)	400.15
Net Plot Area (Gross Plot Area - Deduction from Gross Plot area)	(A-Deductions)	400.15
Deductions for Balance Plot Area (from Gross Plot Area)		
COP Area		38.79
Total :		38.79
Balance Plot Area (Net Plot Area - Recreational/Amenity space)	(A-Deductions)	361.36
Plot Area for Coverage (Net Plot Area)	(A-Deductions)	400.15
Plot Area for FSI (Net Plot Area - + Road Widening Area)	(A-Deductions)	400.15
Accessory/Use Area		5.00
COVERAGE CHECK :		
Proposed Coverage Area (52.21 %)		208.93
Total Coverage Area (52.21 %)		208.93
FAR CHECK :		
Proposed Area of FAR		609.12
Total Area of FAR		609.12
BUILT UP AREA CHECK :		
Total Proposed BuiltUp Area		609.12

ARCH / ENGG / SUPERVISOR (Regd)	OWNER
DEVELOPMENT AUTHORITY	LOCAL BODY

COLOR INDEX

- PLOT BOUNDARY
- ABUTTING ROAD
- PROPOSED WORK (COVERAGE AREA)
- EXISTING (To be retained)
- EXISTING (To be demolished)

Color Index:

PARKING CALCULATION:

Parking Type	Prop.No.	Prop.Area
Other Parking	1	14.48
Total Area	1	14.48

MARGIN DETAIL:

Building/ Wing Name	Road Name	Front Margin	Rear Margin	Side1 Margin	Side2 Margin
MK (BUILDING)	9.0 MTR ROAD	4.29	2.70	1.50	1.96

FAR & Tenement Details (Table 4c-1)

Building	No. of Same Bldg	Total Built Up Area (Sq.mt.)	Proposed FAR Area (Sq.mt.) Resi.	Total FAR Area (Sq.mt.)	Tnmt (No.)
MK (BUILDING)	1	609.12	609.12	609.12	01
Grand Total :	1	609.12	609.12	609.12	01

Building :MK (BUILDING)

Floor Name	Total Built Up Area (Sq.mt.)	Proposed FAR Area (Sq.mt.) Resi.	Total FAR Area (Sq.mt.)	Tnmt (No.)
Ground Floor	194.46	194.46	194.46	01
First Floor	207.33	207.33	207.33	00
Second Floor	207.33	207.33	207.33	00
Terrace Floor	0.00	0.00	0.00	00
Total :	609.12	609.12	609.12	01
Total Number of Same Buildings :	1			
Total :	609.12	609.12	609.12	01

SCHEDULE OF JOINERY:

BUILDING NAME	NAME	LENGTH	HEIGHT	NOS
MK (BUILDING)	D3	0.75	2.10	15
MK (BUILDING)	D2	0.90	2.10	03
MK (BUILDING)	D1	1.00	2.10	09
MK (BUILDING)	D	1.20	2.10	07
MK (BUILDING)	D4	1.29	2.10	04
Total :	-	-	-	38

SCHEDULE OF JOINERY:

BUILDING NAME	NAME	LENGTH	HEIGHT	NOS
MK (BUILDING)	V	0.50	1.00	06
MK (BUILDING)	W2	0.90	1.20	03
MK (BUILDING)	W1	1.20	1.20	20
MK (BUILDING)	W	1.80	1.20	22
Total :				51

UnitBUA Table for Building :MK (BUILDING)

FLOOR	Name	UnitBUA Type	UnitBUA Area	Carpet Area	No. of Rooms	No. of Tenement
GROUND FLOOR PLAN	SPLIT MK	FLAT	340.90	325.78	13	1
Total :	-	-	340.90	325.78	41	1

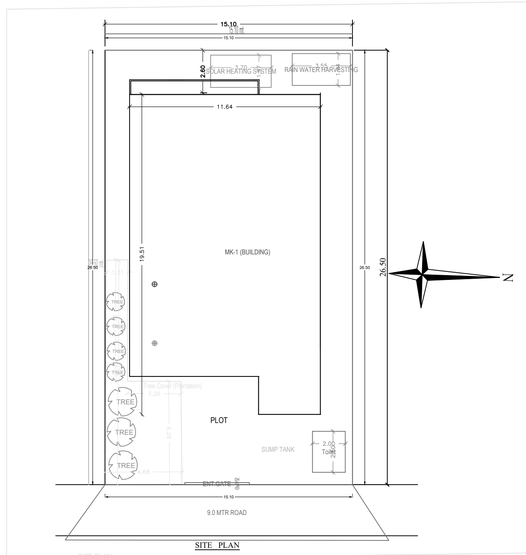

SITE PLAN