Project Title :SATYANARAYAN AGARWAL ,ANIL AGARWAL ,NAND KISHORE AGARWAL

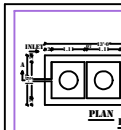

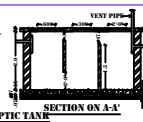

DETAILS OF SEPTIC TANK

Septic Tank Detail

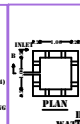

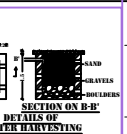

DETAILS OF WATER HARVESTING

Rain Water Storage Tank Detail

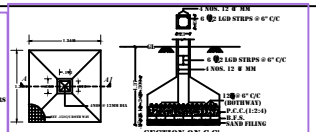

Structure Detail

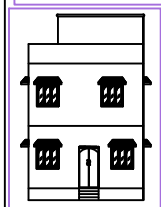

Elevation 1 Detail

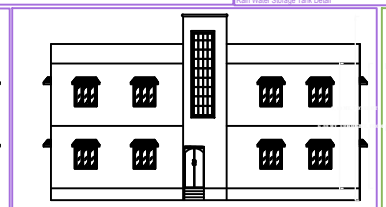

Elevation 2 Detail

FRONT ELEVATION

SIDE ELEVATION

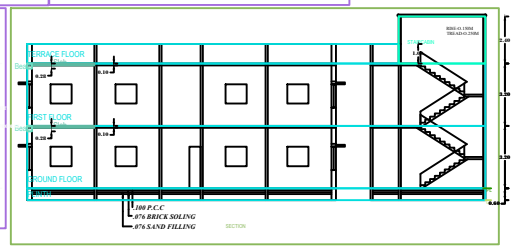

SECTION AT - A-A'

SECTION AT - B-B'

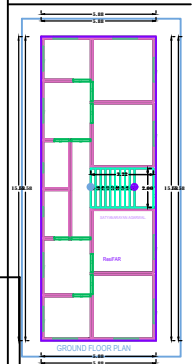

GROUND FLOOR PLAN

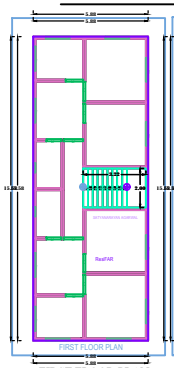

FIRST FLOOR PLAN

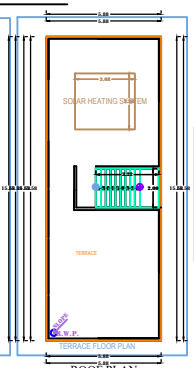

ROOF PLAN

KEY PLAN

SCALE=1"=330'

Key Plan

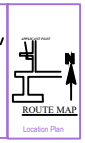

ROUTE MAP

Location Plan

SITE PLAN

TITLE OF DRAWING

PROPOSED RESIDENTIAL BUILDING PLAN OF SRI SATYANARAYAN AGRAWL SRI ANIL KR AGRAWAL SRI NAND KISHORE AGRAWAL S/O LATE BABU NARAYAN AGRAWAL IN MOUZA-CHAS PS-CHAS P.S NO-30 PARGANA KHASPEL DIST-DOKARO (JHARKHAND UNDER SURVEY-

KHATA NO-197 PLOT NO-3830
AREA— 4.50 DEC

BRIEF SPACEFICATION

FOUNDATION——CEMENT CONCRETE
BRICK WORK IN FOUNDATION & SUPERSTRUCTURE
FIRST CLASS BRICK WORK IN CEMENT MOR.(1:6)
R.P.C.—1" R.P.C. IN CEMENT CON. (1:2:4)
FLOOR——1" I.P.S. OVER 3" P.C.C.
ROOF——4"THK. R.C.C. ROOF (1:1.5:3)
LINTEL——6"THK. R.C.C. LINTEL (1:1.5:3)
STAIRS— RISE—5", TREAD— 10"
DOORS—D-3'3"X7'0" D1-3'0"X3'0",D2-2'6"X7'0"
WINDOWS—W-4'0"X4'0",W1-2'0"X4'0"
VENTS——V-2'0"X2'0"

STATEMENT OF AREA

		BOUNDARIES	
TOTAL PLOT AREA-	134.31 SQM	N-	4.57 M WIDE ROAD
GROUND FLOOR AR-	91.61 SQM	S-	REAR MORE AGAINT BUILD
FIRST FLOOR AREA-	91.61 SQM	E-	4.26 M WIDE ROAD
TOTAL COV. AREA-	183.20 SQM	W-	PLOT NO-4329
% OF COV ———	68.20%		
FAR ——	1.36		

DRG NO-_____ DRAWN BY-_____

SIGNATURE OF OWNERS | SIGNATURE OF ENGINEERS

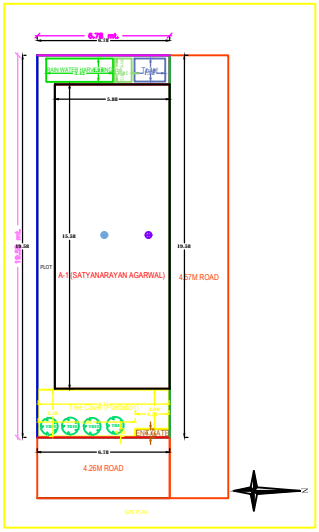
6.70 mtr.
RAIN WATER HARVESTING
TANK
1.50
15.18
19.18
PLOT
A-1(SATYANARAYAN AGARWAL)
4.57M ROAD
TOW LOAD TF-BORDOU
PAVE
PAVE
PAVE