Project Title :PUSHPA DEVI

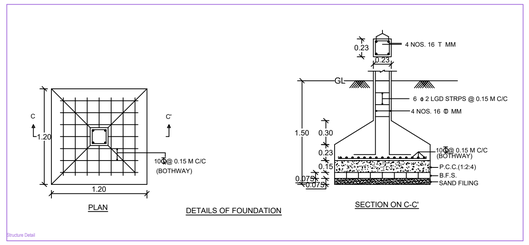

Structure Detail

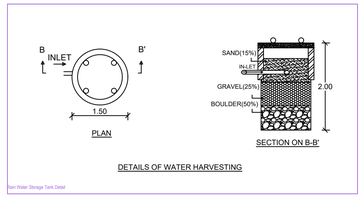

Rain Water Storage Tank Detail

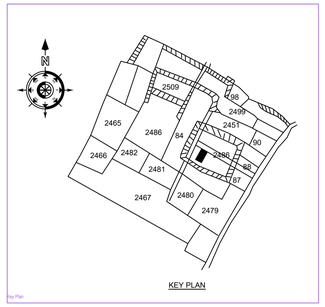

Key Plan

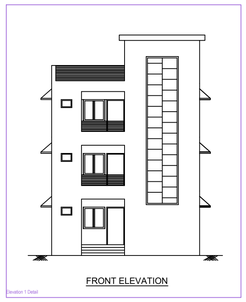

Elevation 1 Detail

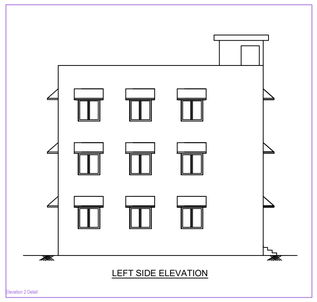

Elevation 2 Detail

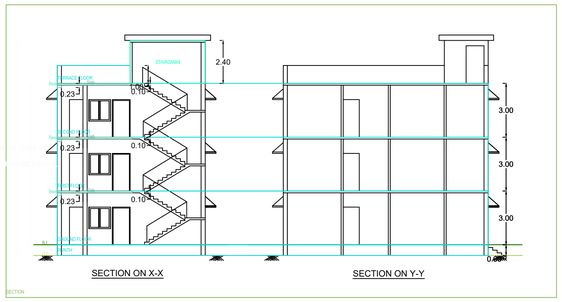

SECTION

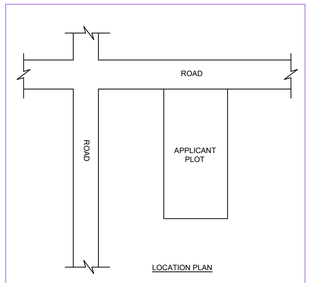

Location Plan

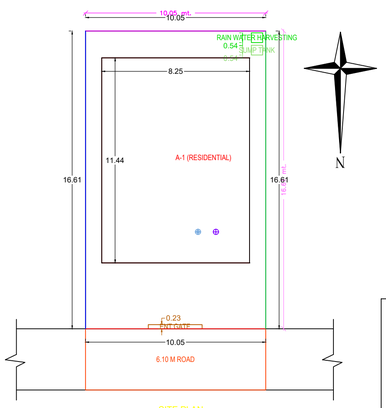

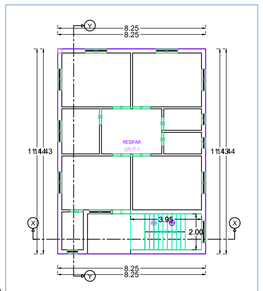

GROUND FLOOR PLAN

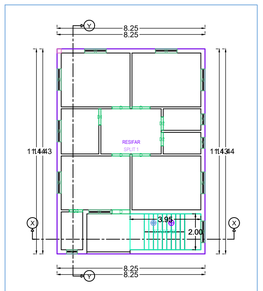

FIRST AND SECOND FLOOR PLAN

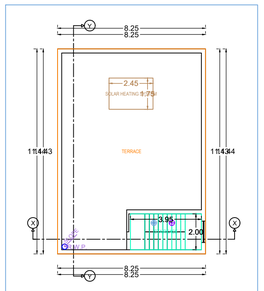

TERRACE FLOOR PLAN

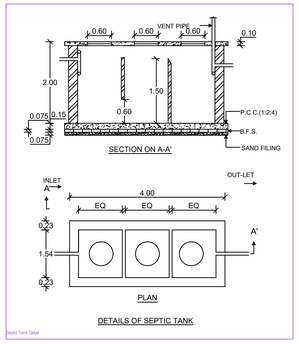

Septic Tank Detail

A (RESIDENTIAL)

AREA STATEMENT CHAS MUNICIPAL CORPORATION	VERSION NO.: 1.0.37
	VERSION DATE: 16/10/2020
PROJECT DETAIL :	
Inward_No. :	Plot Use : Residential
Region : JHARKHAND URBAN LOCAL BODIES	Plot SubUse : Bungalow Dwelling / Non Apartment
District : BOKARO	Land Use Zone : Residential
Application Type : General Proposal	Abutting Road Width : -
Project Type : Building Permission	Plot No. : -
Nature of Development : New	Revenue Survey No/Survey No : -
Location : Old Area	Thana No : -
Sub Location : NA	Holding No. : -
Village/Mauza Name : -	Khata No : -
Ward No : -	North : -
Road/Street : -	South : -
	East : -
	West : -

AREA DETAILS :		SQ.MT.
AREA OF PLOT (Minimum)	(A)	166.93
Net Plot Area (Gross Plot Area - Deduction from Gross Plot area)	(A-Deductions)	166.93
Balance Plot Area (Net Plot Area - Recreational/Amenity space)	(A-Deductions)	166.93
Plot Area for Coverage (Net Plot Area)	(A-Deductions)	166.93
Plot Area for FSI (Net Plot Area + Road/Widening Area)	(A-Deductions)	166.93
COVERAGE CHECK		
Proposed Coverage Area (56.51 %)		94.34
Total Coverage Area (56.51 %)		94.34
FAR CHECK		
Proposed Area of FAR		283.02
Total Area of FAR		283.02
BUILT UP AREA CHECK		
Total Proposed Built Up Area		283.02

ARCH / ENGG / SUPERVISOR Reg(I).	OWNER
DEVELOPMENT AUTHORITY	LOCAL BODY

COLOR INDEX

- PLOT BOUNDARY
- ABUTTING ROAD
- PROPOSED WORK (COVERAGE AREA)
- EXISTING (To be retained)
- EXISTING (To be demolished)

Color Index

MARGIN DETAIL:

Building / Wing Name	Road Name	Front Margin	Rear Margin	Side1 Margin	Side2 Margin
A-1 (RESIDENTIAL)	6.10 M ROAD	3.67	1.50	0.90	0.90

FAR & Tenement Details (Table 4c-1)

Building	No. of Same Bldg	Total Built Up Area (Sq.mt.)	Proposed FAR Area (Sq.mt.) Resi.	Total FAR Area (Sq.mt.)	Tnmt (No.)
A (RESIDENTIAL)	1	283.02	283.02	283.02	01
Grand Total :	1	283.02	283.02	283.02	01

Building :A (RESIDENTIAL)

Floor Name	Total Built Up Area (Sq.mt.)	Proposed FAR Area (Sq.mt.) Resi.	Total FAR Area (Sq.mt.)	Tnmt (No.)
Ground Floor...	94.34	94.34	94.34	01
First Floor...	94.34	94.34	94.34	00
Second Floor...	94.34	94.34	94.34	00
Terrace Floor...	0.00	0.00	0.00	00
Total :	283.02	283.02	283.02	01
Total Number of Same Buildings :	1			
Total :	283.02	283.02	283.02	01

SCHEDULE OF JOINERY:

BUILDING NAME	NAME	LENGTH	HEIGHT	NOS
A (RESIDENTIAL)	D2	0.75	2.10	09
A (RESIDENTIAL)	D1	0.90	2.10	03
A (RESIDENTIAL)	D	1.00	2.10	15
Total :	-	-	-	27

SCHEDULE OF JOINERY:

BUILDING NAME	NAME	LENGTH	HEIGHT	NOS
A (RESIDENTIAL)	V	0.60	1.00	09
A (RESIDENTIAL)	W	1.20	1.20	27
Total :	-	-	-	36

UnitBUA Table for Building :A (RESIDENTIAL)

FLOOR	Name	UnitBUA Type	UnitBUA Area	Carpet Area	No. of Rooms	No. of Tenement
GROUND FLOOR PLAN	SPLIT 1	FLAT	188.68	188.57	10	1
Total :	-	-	188.68	188.57	30	1