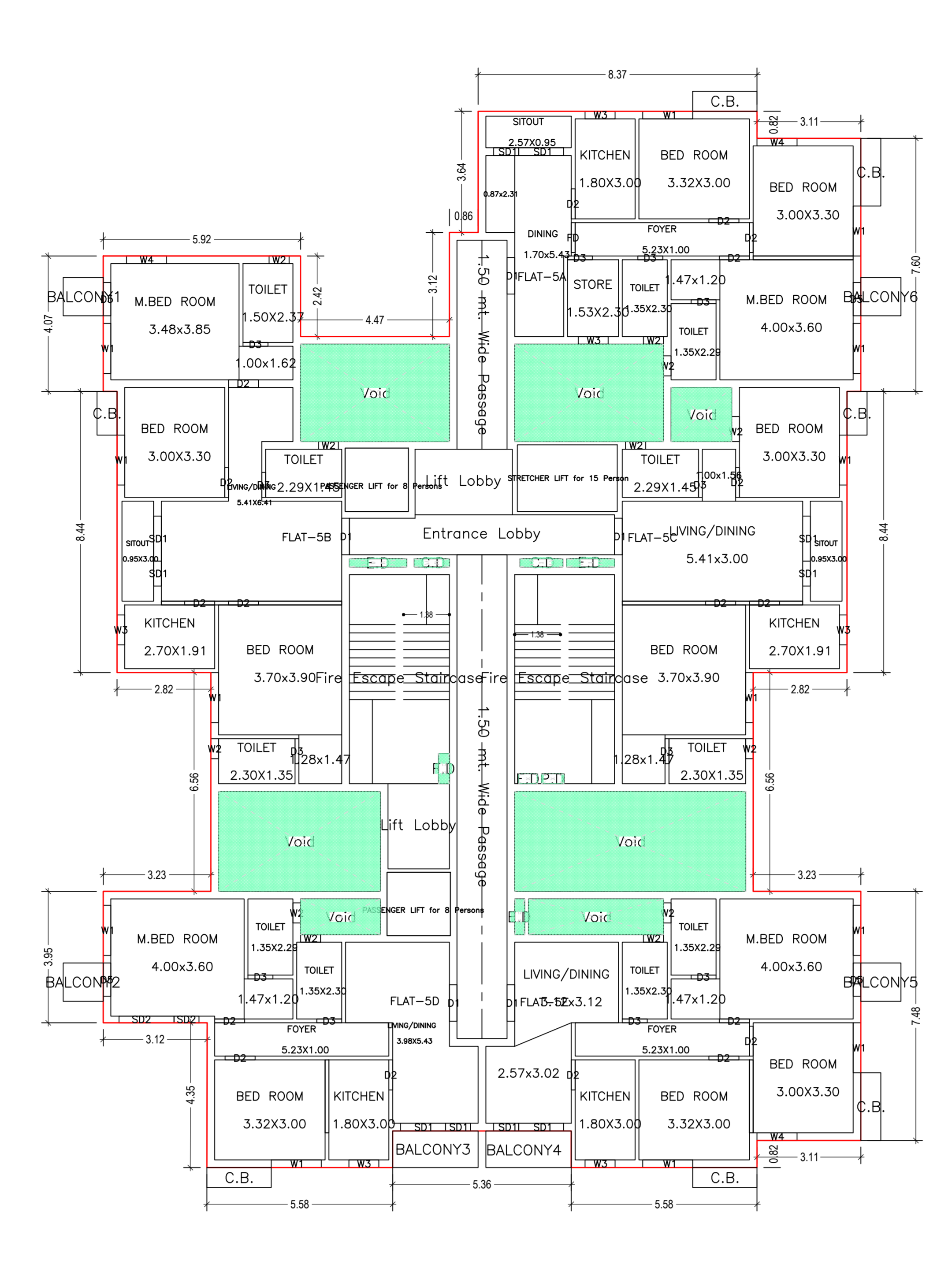
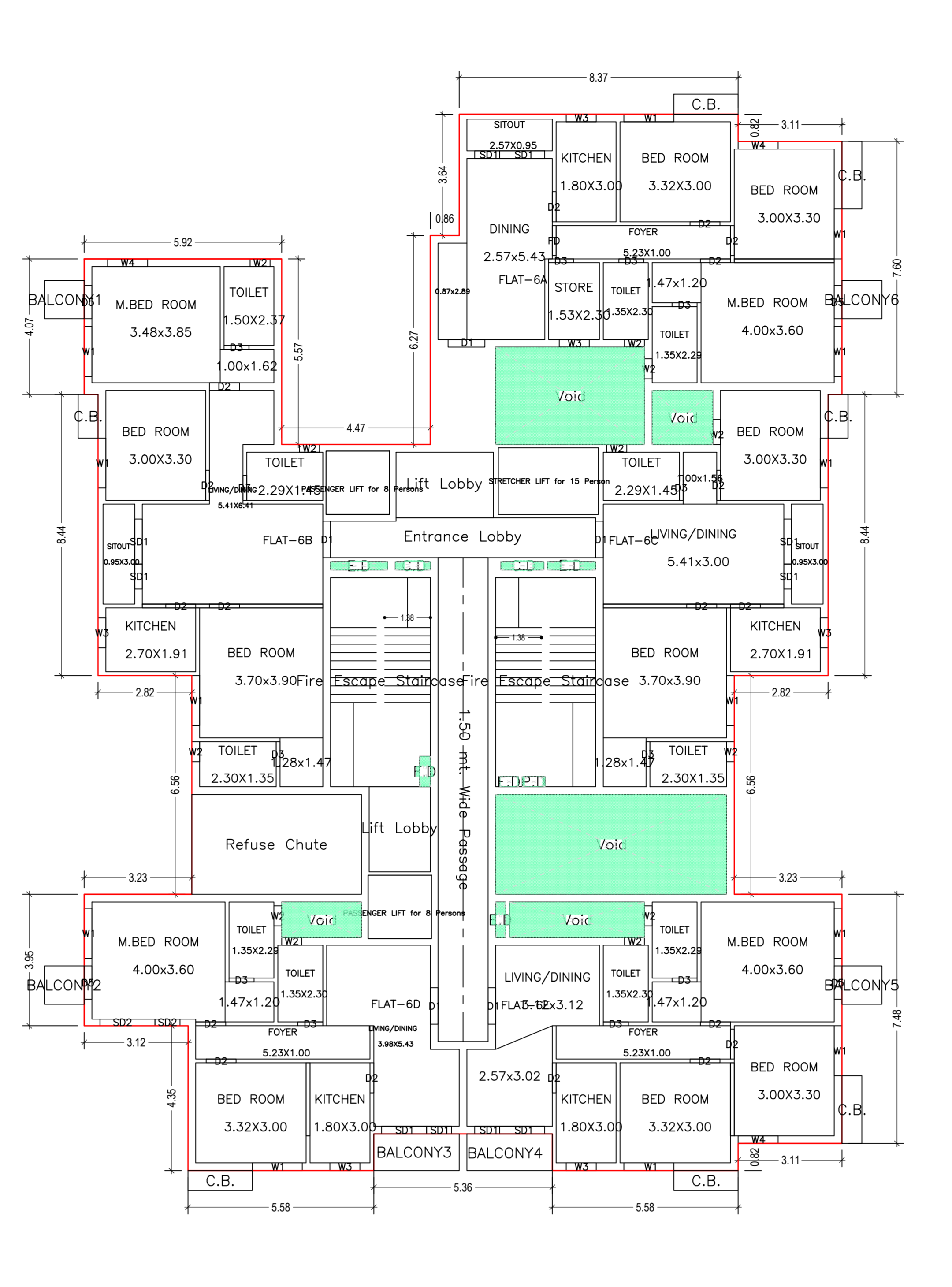


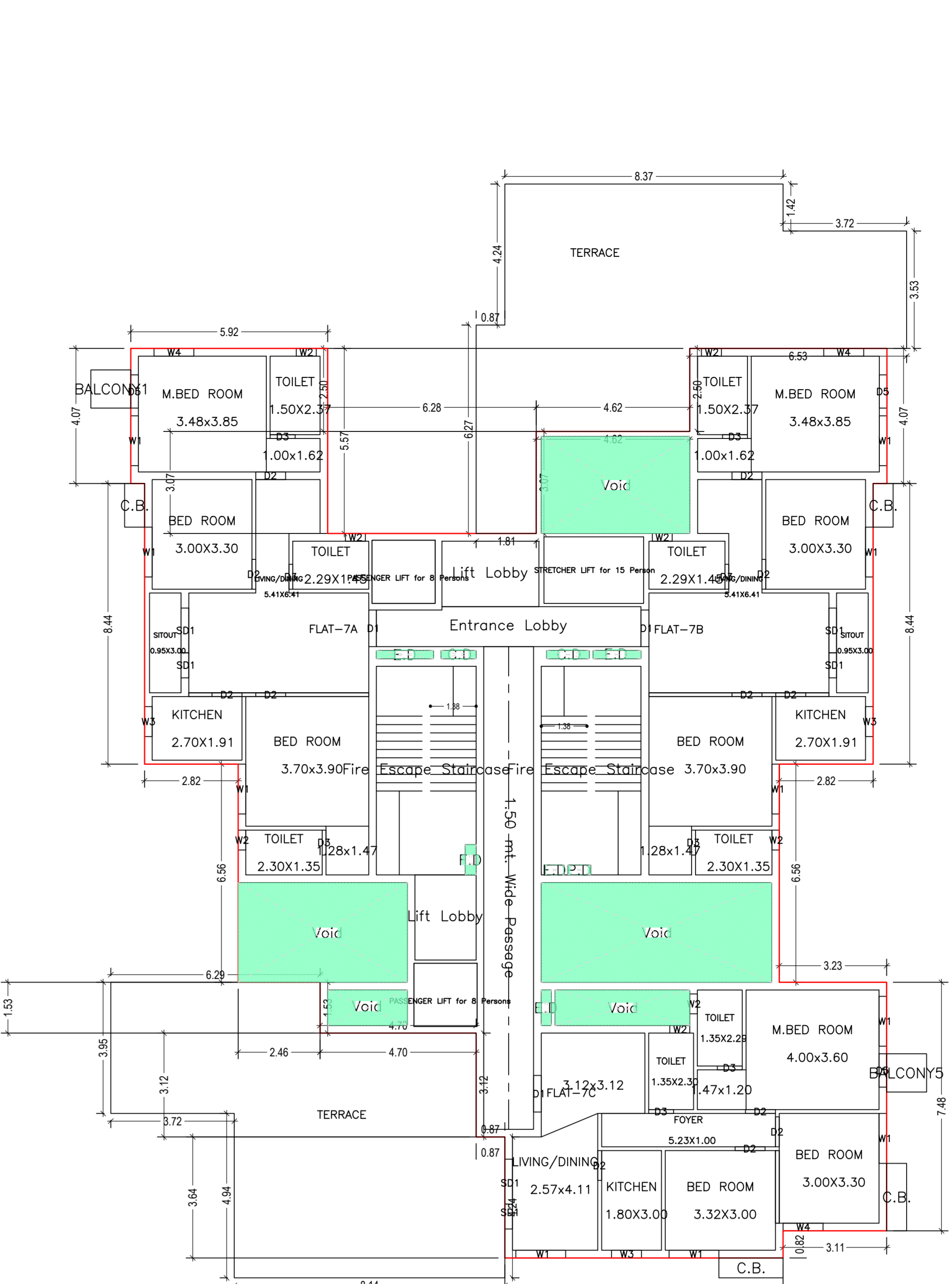
EIGHTH FLOOR PLAN
(Proposed)
(SCALE 1:100)



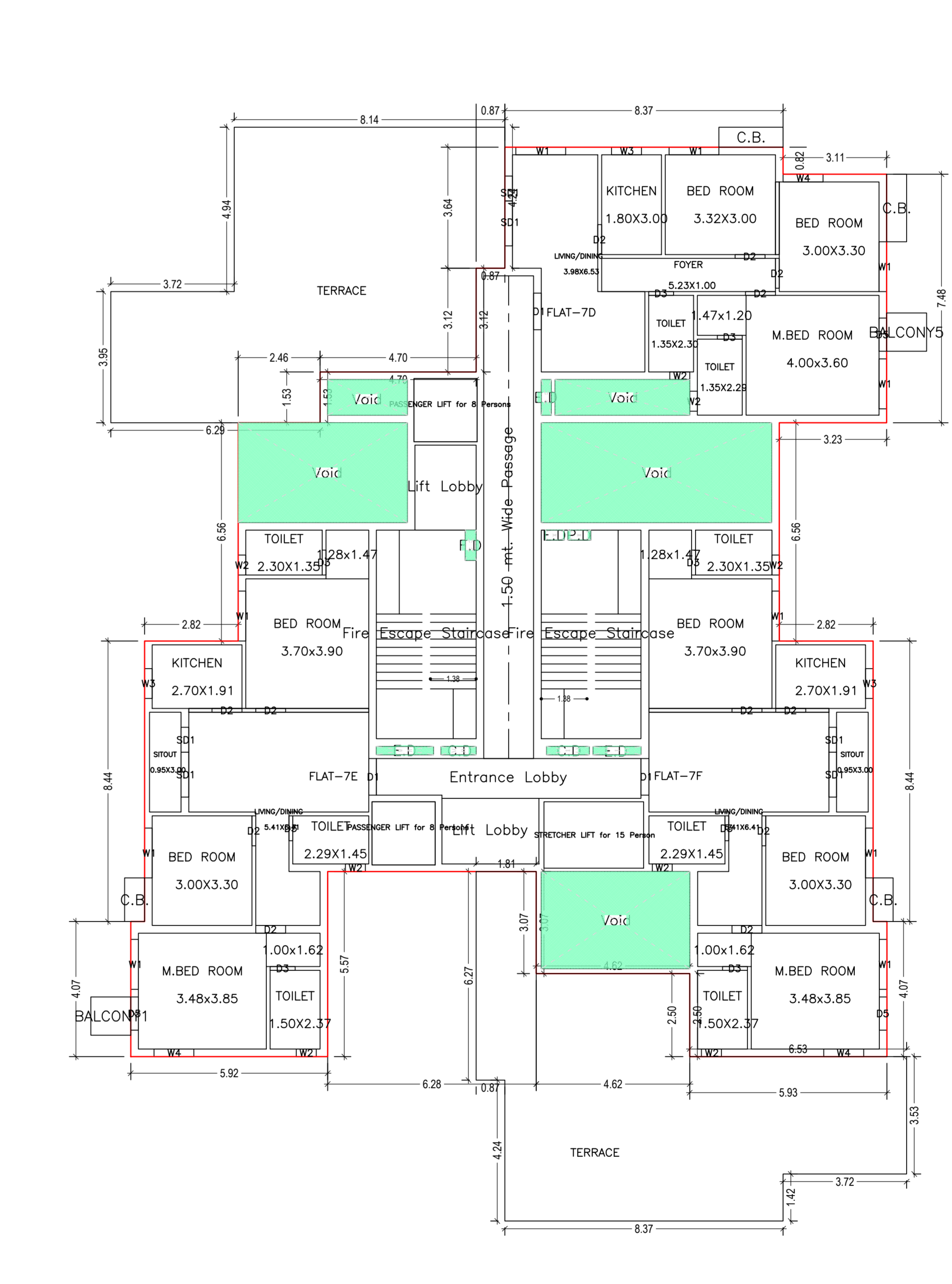
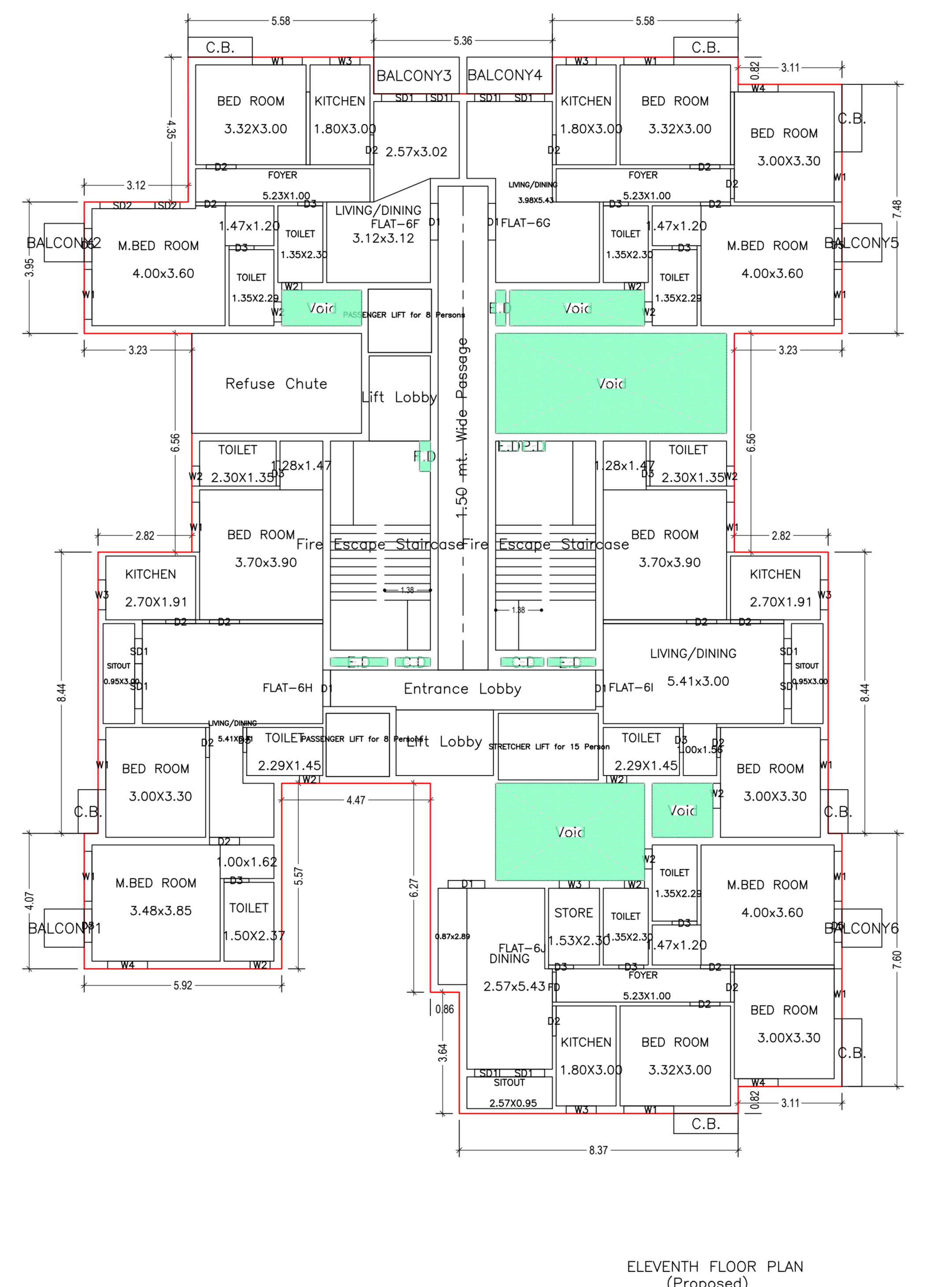
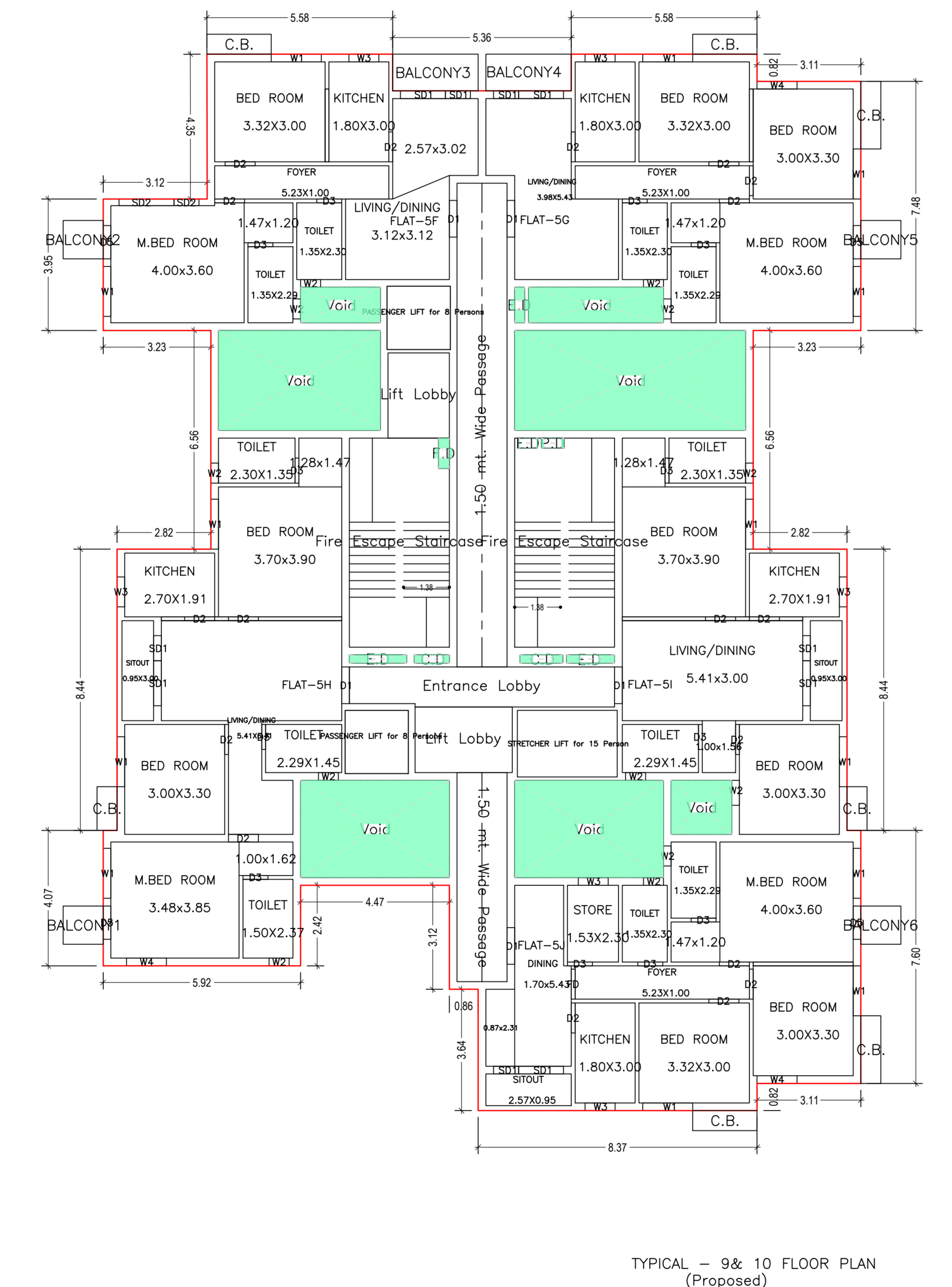
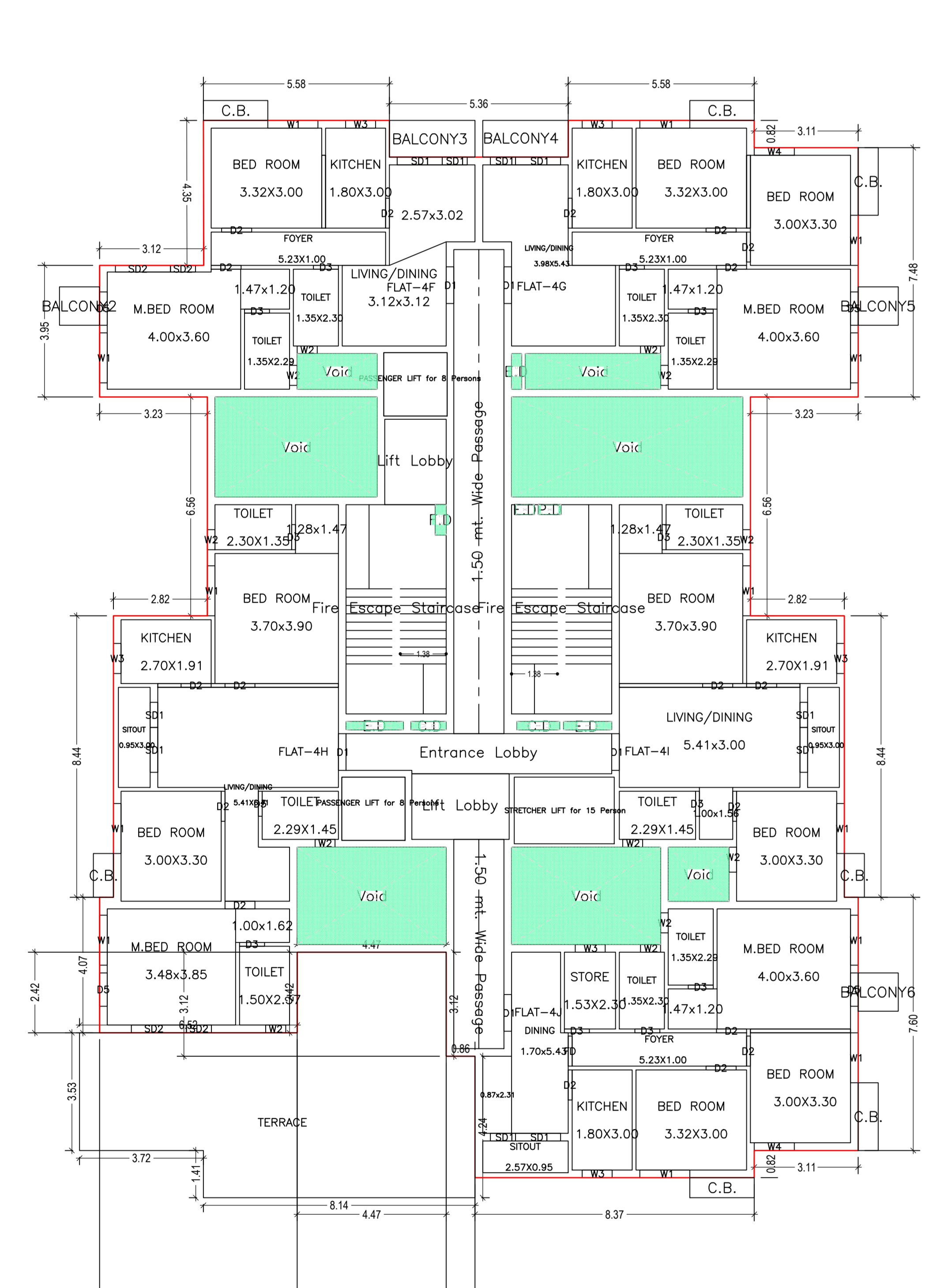
TYPICAL - 9th & 10 FLOOR PLAN
(Proposed)
(SCALE 1:100)



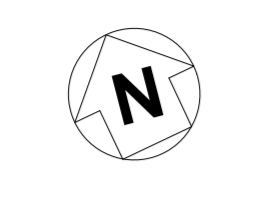
ELEVENTH FLOOR PLAN
(Proposed)
(SCALE 1:100)



TWELFTH FLOOR PLAN
(Proposed)
(SCALE 1:100)

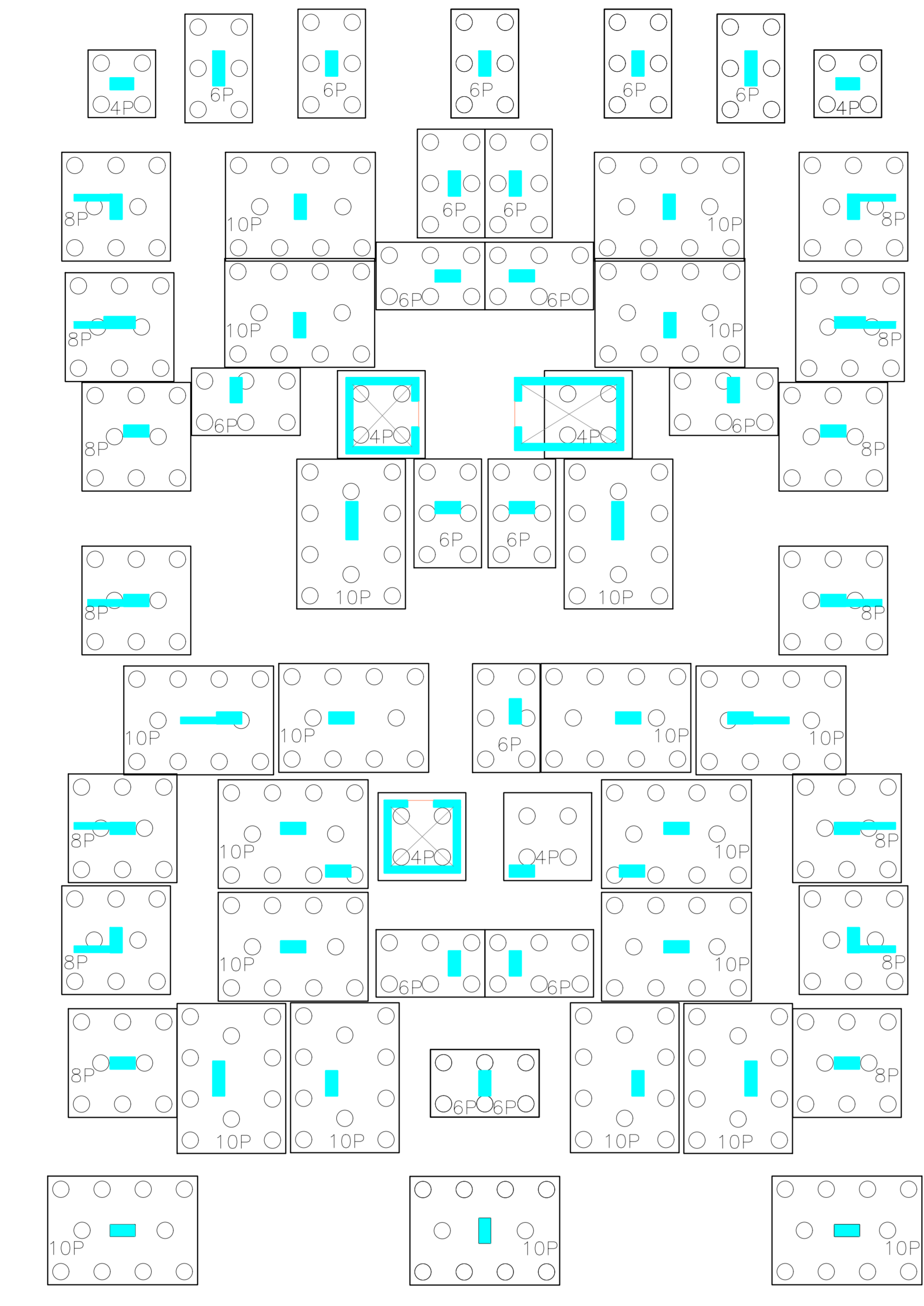


Proposed Basic Information	JAMCARGO0000010000
Owner Name	MS RUKMAN PROPERTY PROJECT PVT LTD
Plot No	[CSD] 12, [NEB] 19
Site No	[CSD] 1401, 4102, 4103, 4105, 4106, 4107, 4108, 4109, 4110, 4111, 4112, 4113, 4114, 4115, 4116, 4117, 4118, 4119, 4120, 4121, 4122, 4123, 4124, 4125, 4126, 4127, 4128, 4129, 4130, 4131, 4132, 4133, 4134, 4135, 4136, 4137, 4138, 4139, 4140, 4141, 4142, 4143, 4144, 4145, 4146, 4147, 4148, 4149, 4150, 4151, 4152, 4153, 4154, 4155, 4156, 4157, 4158, 4159, 4160, 4161, 4162, 4163, 4164, 4165, 4166, 4167, 4168, 4169, 4170, 4171, 4172, 4173, 4174, 4175, 4176, 4177, 4178, 4179, 4180, 4181, 4182, 4183, 4184, 4185, 4186, 4187, 4188, 4189, 4190, 4191, 4192, 4193, 4194, 4195, 4196, 4197, 4198, 4199, 4200
Usage Name	RESIDENTIAL
Use	Residential
Section	Group Housing

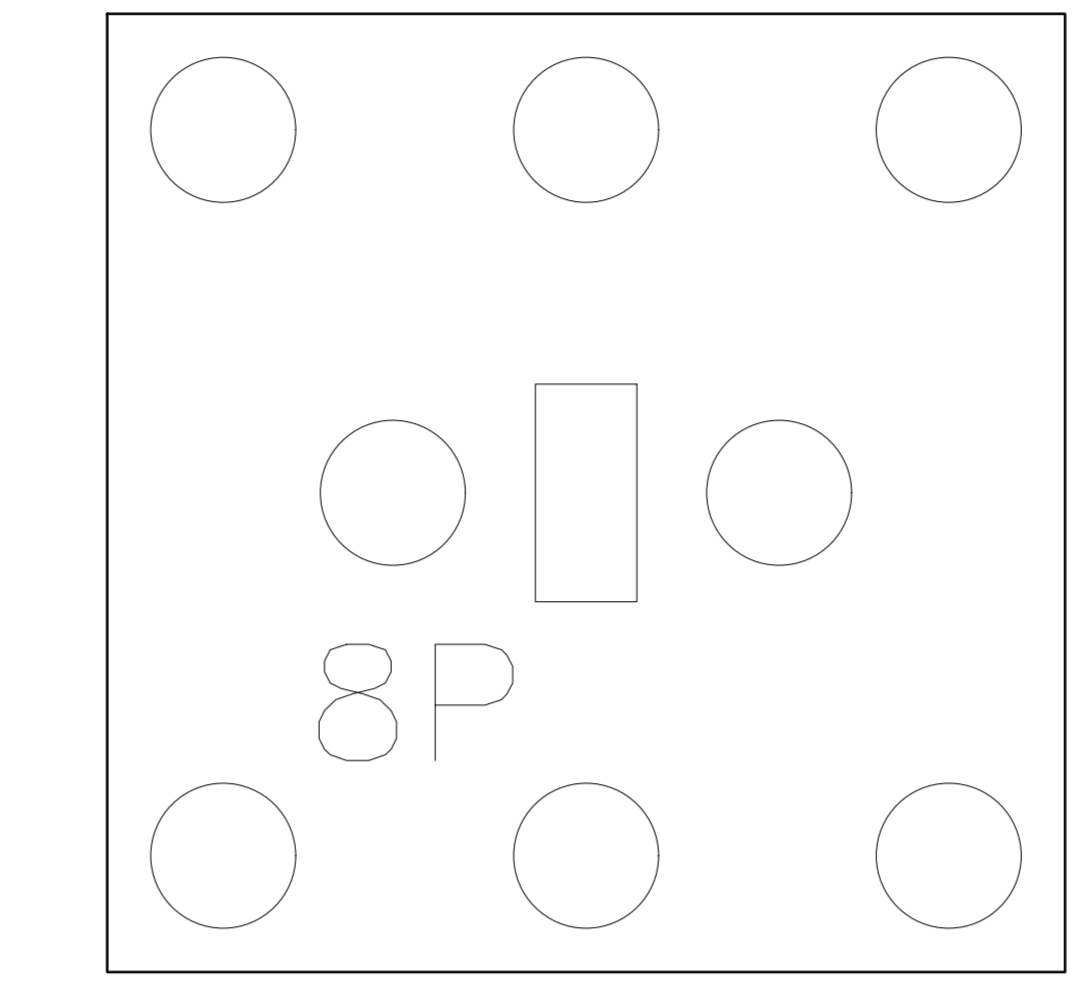


COLUMN TABULATION CHART

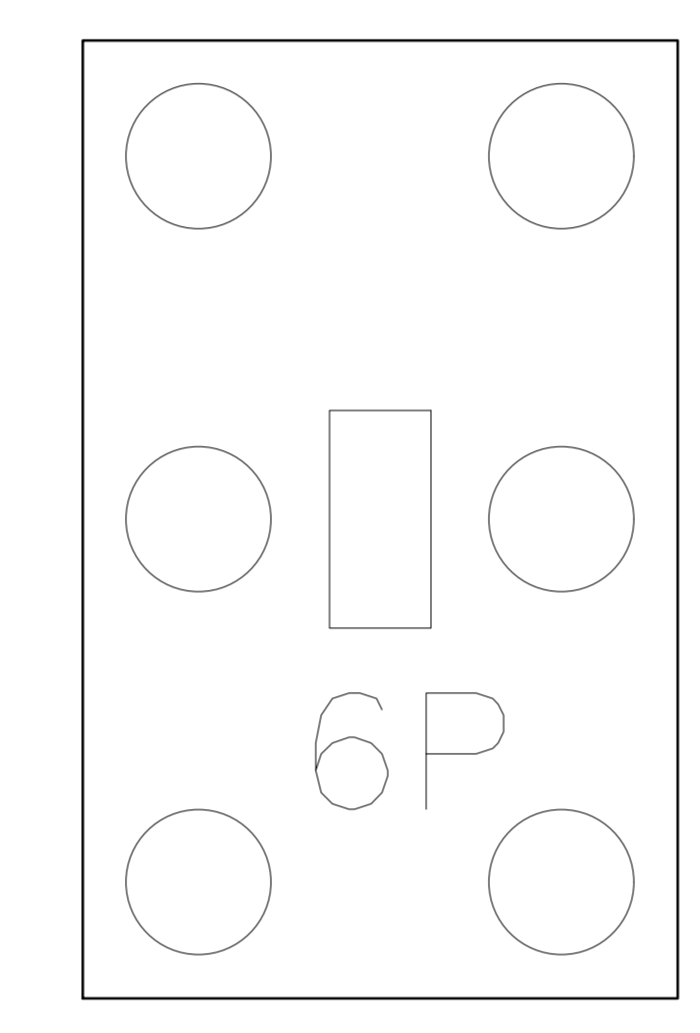
MKD.	SECTION UPTO CASTING # 5 M 25	SECTION UPTO CASTING # 10 M 25	SECTION UPTO CASTING # 15 M 20	SECTION UPTO CASTING # 20 M 20
C-I	610 X 915 24-28	460 X 915 20-28	305 X 915 18-25	305 X 760 10-25
C-II	610 X 915 20-28	460 X 915 16-28	305 X 915 12-25	305 X 760 12-20
C-III	460 X 915 20-28	460 X 760 16-28	305 X 760 12-25	305 X 760 10-25
C-IV	460 X 610 16-28	305 X 610 14-28	305 X 460 10-25	305 X 460 10-20
C-V	460 X 610 14-28	305 X 610 10-28	305 X 460 10-25	305 X 460 10-20
LIFT WELLS	300 THK 10 @ 200 BW, BF			



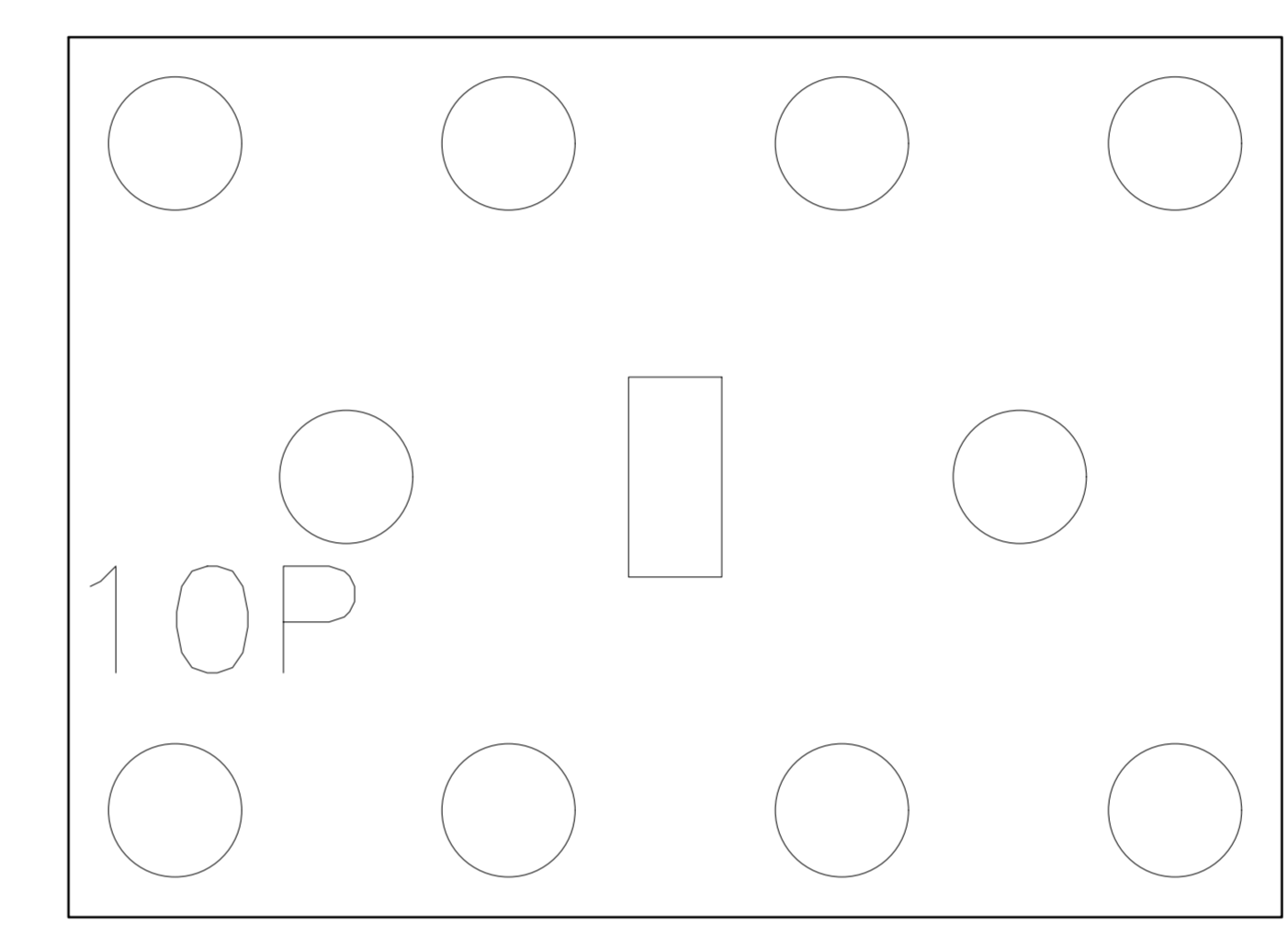
PLAN FOR PILES (HALF SYMMETRICAL)



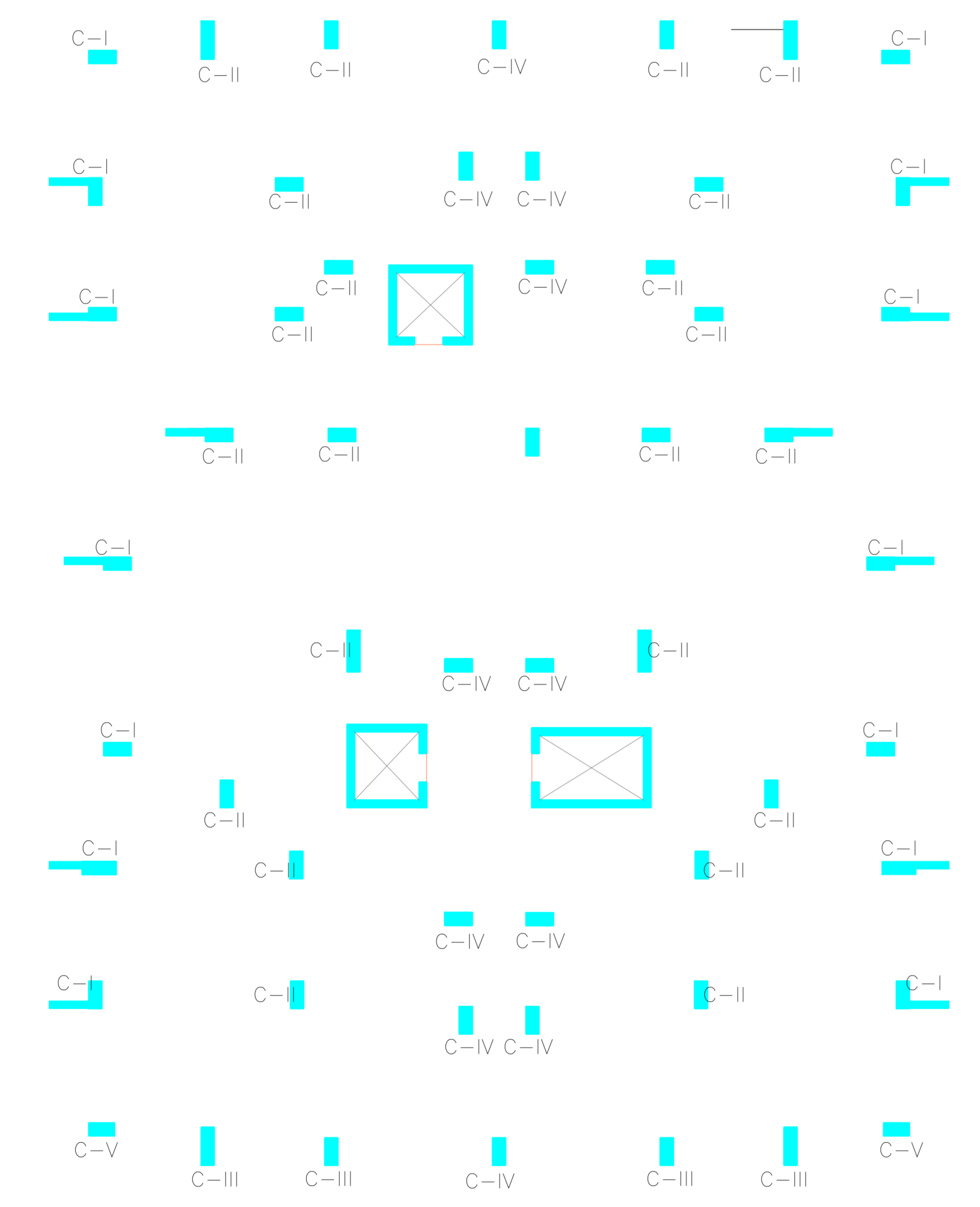
PLAN OF 8 PILE CAP



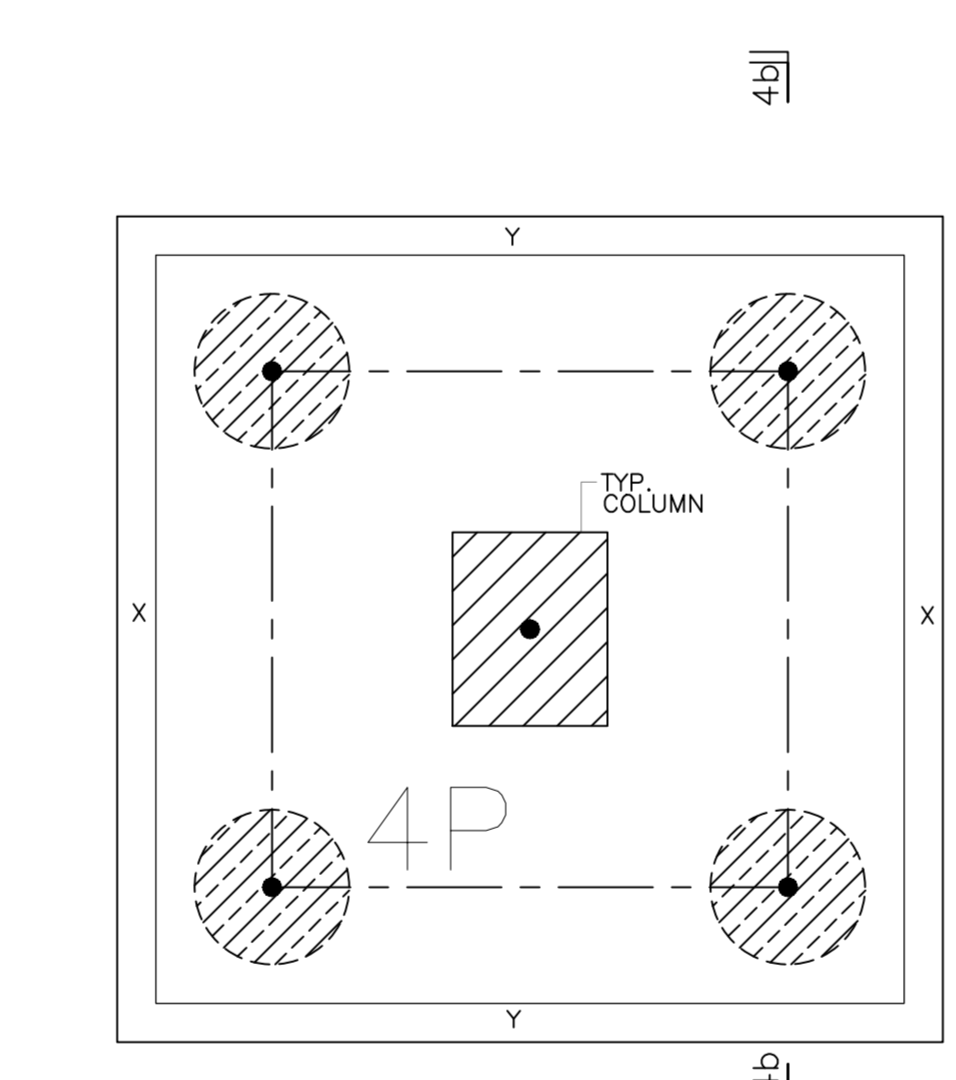
PLAN OF 6 PILE CAP



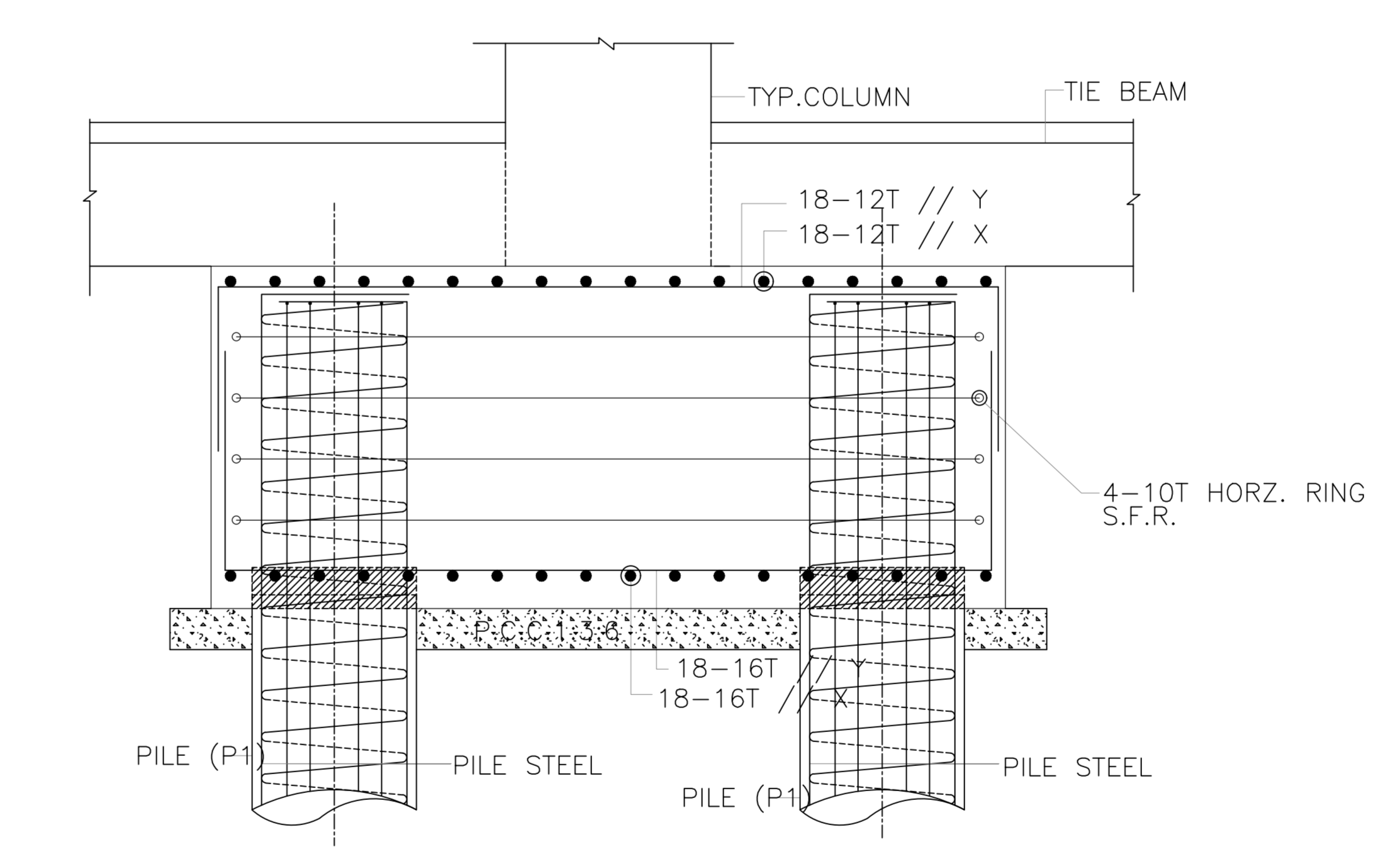
PLAN OF 10 PILE CAP



PLAN FOR COLUMN MARKS (HALF SYMMETRICAL)



PLAN OF 4 PILE CAP



TYPICAL SECTION

PLAN