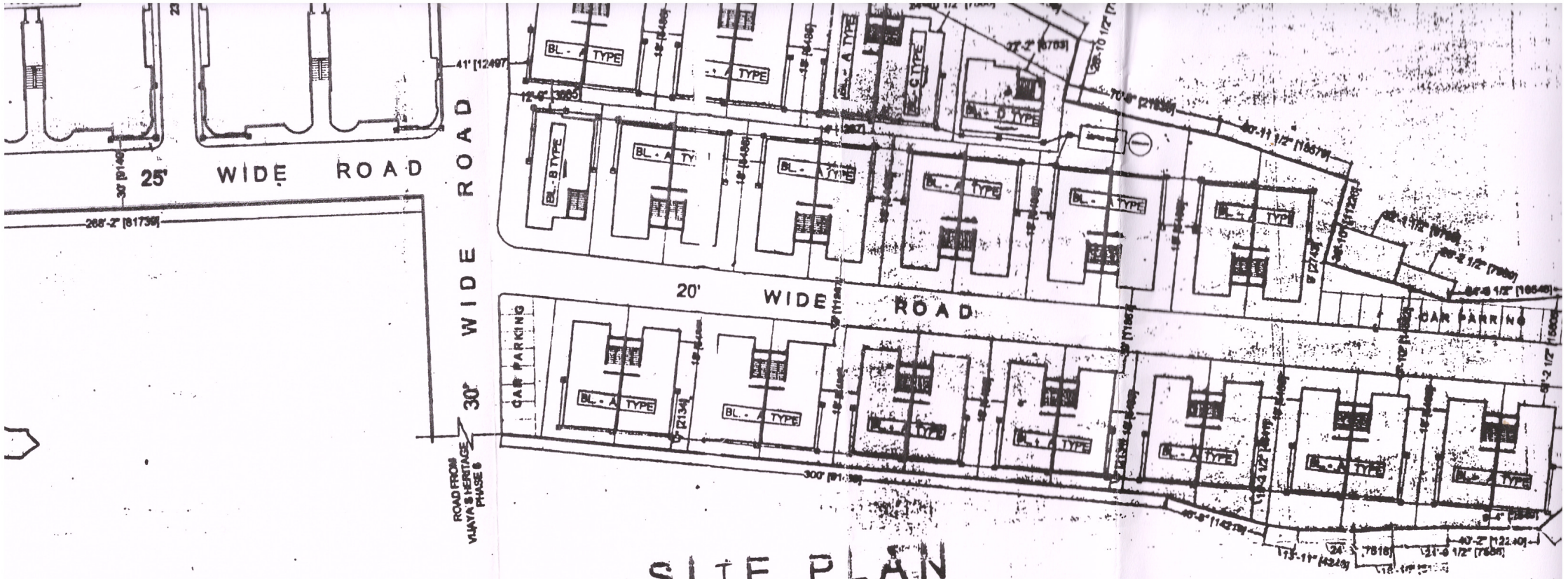

SITE PLAN
SCALE : 1" = 40'

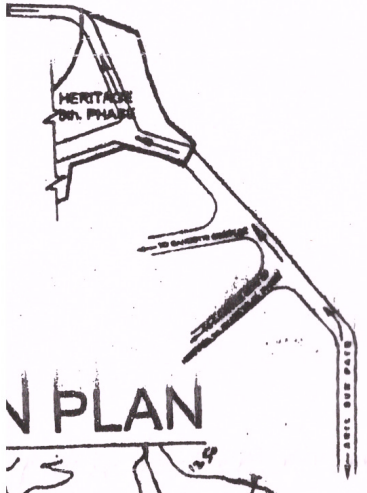

N PLAN

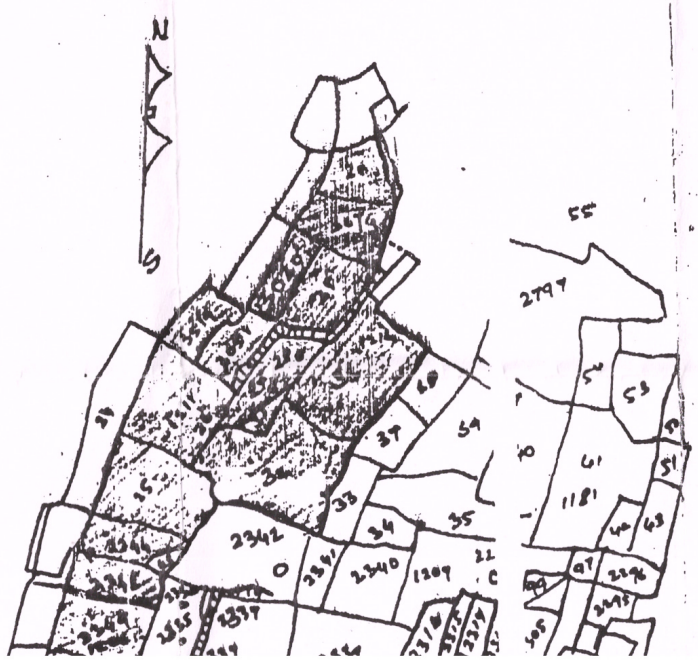

AREA STATEMENT:

1) PLOT AREA = 1,10,[illegible].00 sq. ft. = 10,250.03 sq. mt.

A) BLOCK - 34 25

Gr. PL. AREA OF EACH BLOCK = 7,[illegible] sq. ft. = [illegible] sq. mt.

TOTAL BUILT UP AREA OF EACH BLOCK = [illegible] sq. ft. = [illegible] sq. mt.

B) BLOCK - 'A' TYPE (29 NOS.)

Gr. PL. AREA OF EACH DUPLEX = [illegible] sq. ft. = [illegible] sq. mt.

TOTAL BUILT UP AREA OF EACH DUPLEX = [illegible] sq. ft. = [illegible] sq. mt.

C) BLOCK - 'B' TYPE

Gr. PL. AREA OF DUPLEX = [illegible] sq. ft. = 108.93 sq. mt.

TOTAL BUILT UP AREA OF DUPLEX = [illegible] sq. ft. = 219.88 sq. mt.

D) BLOCK - 'C' TYPE

Gr. PL. AREA OF DUPLEX = 1,113.[illegible] sq. ft. = 103.44 sq. mt.

TOTAL BUILT UP AREA OF DUPLEX = [illegible] sq. ft. = 209.61 sq. mt.

E) BLOCK - 'D' TYPE

Gr. PL. AREA OF DUPLEX = 962.12 sq. ft. = [illegible] sq. mt.

PROPOSED RESIDENT[illegible]
VIJAYA HOME[illegible]

KHATA NO. 4 & 2
THANA NO. 15
WARD NO. 2
PART OF PLOT NO.
P.S. KAGMA
MOUZA ULLIYAN

PROPOSED RESIDENTIA[illegible]
VIJAYA'S H[illegible]
VIJAYA H[illegible]

SITE PLAN
LOCAT[illegible]

ARCHITECTS & ENGINEERS
AAKRITI ARCHIT[illegible]

SCALE - 1" = 40'