

Jamshedpur NAC

SITE VISIT REPORT

Proposal Details

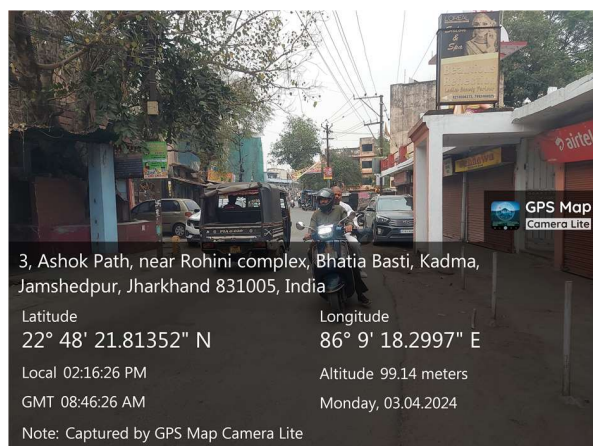
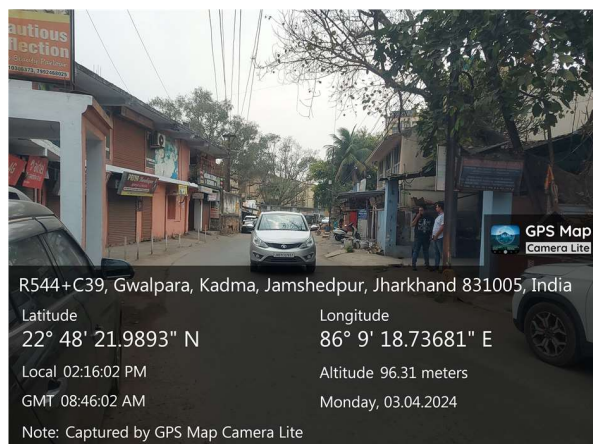
Owner Name : DEBI DAS MUKHERJEE AND GOPAL	Site Visit Date : 05 March, 2024
Applicant Name : MUKHERJEE (P. A. H. AKASH SANTOSH KUMAR AGARWAL)	File No. : JNAC/BP/0113/W2/2023
Ward No. : W2	Case Type : New
Thana No. : 1158	Plot No. : 2563 a , b , c
Road No. / Name : BHATIA BASTI CHOWK , KADMA , JAMSHEDPUR	Registration No. : JNAC/DFTMN/0004/2017

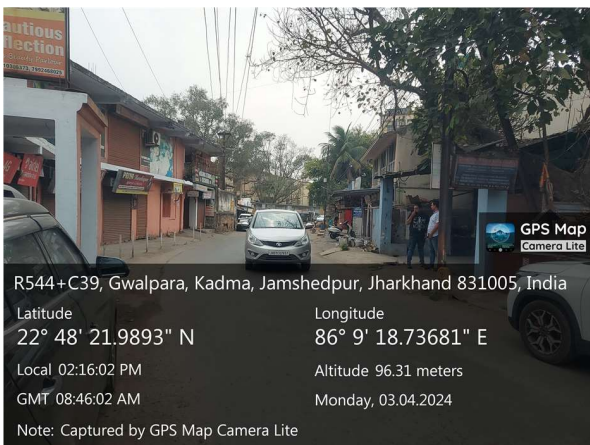
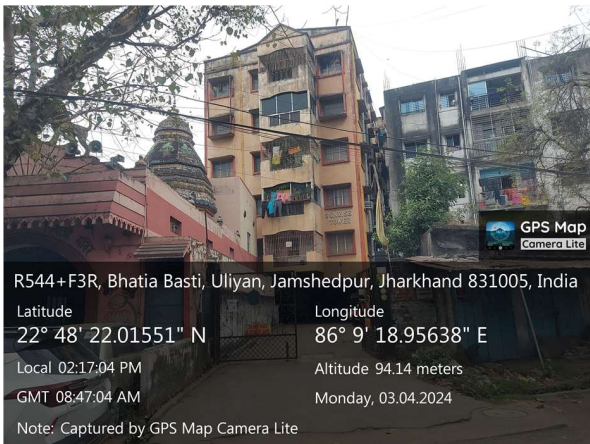

Site Visit Checklist

#	Description	As On Site	Objection	Remark
1.	Whether Existing at Site	Yes		
2.	Whether connected with an existing public road	Yes		
3.	Status of road	Public		
4.	Nature of Road	Blacktop		
5.	Width of approach road	7.5		
6.	Whether road side drain exists	Yes		
7.	if Whether road side drain exists is Yes - Width	300 mm wide		
8.	if Whether road side drain exists is Yes - Nature	Concrete		
9.	if Whether road side drain exists is Yes - Whether connected to	Public Drain		
10.	Whether the site is at road junction	No		
11.	Level of site in relation to approach road	approx 300 mm up		
12.	Whether the area is subject to	NA		
13.	Whether the locality is	Basti Area		
14.	Distance of the plot from the nearest temple/ monument / Airport/ Other important building	Near Chandi Baba Mandir Kadma Bhatia Basti		
15.	The vertical and horizontal distance from 33 KV/11 KV electric line	jusco Power Supply by under ground Cable line		
16.	Whether the Site is vacant	No		
17.	if Whether the Site is vacant No - Stage of construction	1		
18.	if Whether the Site is vacant No - No of Storey	1		
19.	if Whether the Site is vacant No - Nature of construction	RCC		
20.	if Whether the Site is vacant No - Sketch enclosed at page	Yes		
21.	Plot size (As per measurement)(In Sqmt)	161.75		
22.	Whether the applicant encroached the Govt. land/road land/any other land/drainage channel	No		
23.	Sketch site plan showing the location of the site, important land marks and connectivity with the main road is enclosed. (For site not located on main road) at page	Attach		
24.	Any other information.	no		
25.	Verified the Amins report with/without site inspection and found correct	Yes		
26.	Land Use	Residential		
27.	Road	Yes		
28.	Sewerage	Yes		
29.	Drainage	Yes		

30.	Water facility	Yes		
31.	Availability of drain	Yes		
32.	Telephone	No		
33.	Electricity	Yes		
34.	Dealing with inflammable/chemical	No		
35.	Occupancy	Yes		
36.	EAST	SunRise Tower		
37.	WEST	Others plot		
38.	NORTH	others plot/Part of Sunrise tower		
39.	SOUTH	road		
40.	Length of the Road(In Mtr.)	Up to 50 meter		
41.	Existing Width of the Road(In Mtr.)	7.5		
42.	Proposed Width of the Road as per Master Plan(In Mtr.)	0		
43.	Width of the RoadWidening(In Mtr.)	0		
44.	Plot area (As per deed)	161.76		

Site Visit Photographs :





Recommendation : Verified & found Ok

Remark : Field verified and found that, there is an existing old building which will be demolish before new construction, all details check list filled and submitted. It forwarded for further process.

Mahendra Kumar Pradhan
Junior Engg