Project Title: M JAWAID AKHTAR

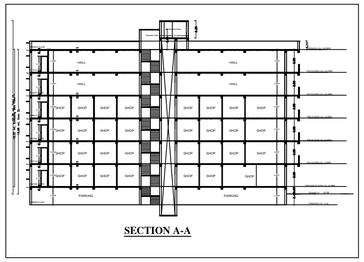

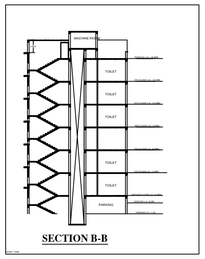

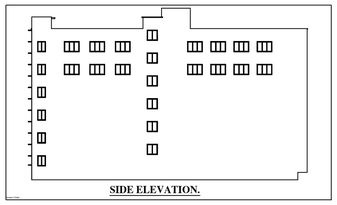

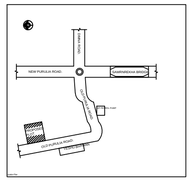

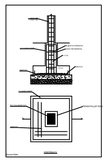

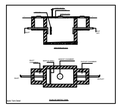

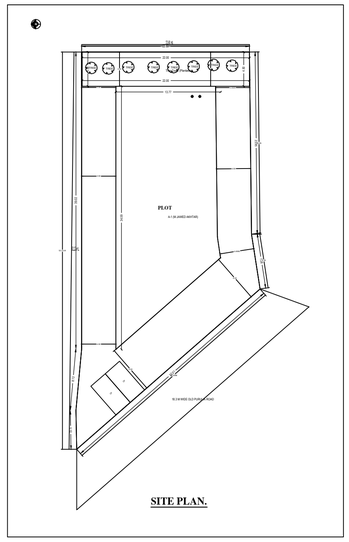

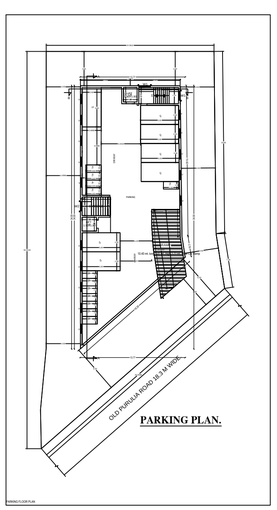

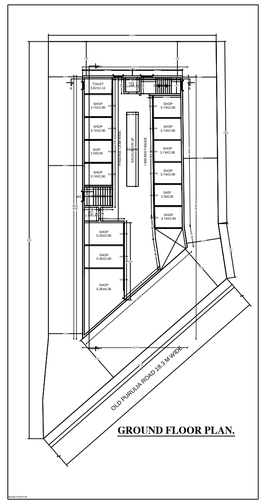

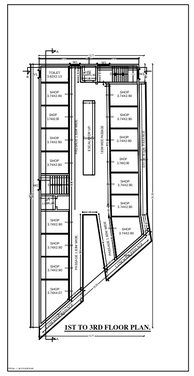

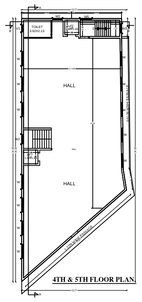

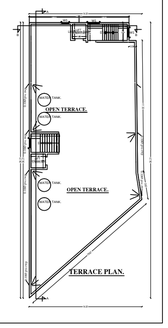

Name of the Project	RESIDENTIAL BUILDING
Name of the Owner	M JAWAID AKHTAR
Address of the Owner	3 KM PURULIA
Name of the Architect	Sk Md Ali Hossain
Address of the Architect	3 KM PURULIA
Name of the Structural Engineer	Sk Md Ali Hossain
Address of the Structural Engineer	3 KM PURULIA
Name of the Plumbing Engineer	Sk Md Ali Hossain
Address of the Plumbing Engineer	3 KM PURULIA
Name of the Electrical Engineer	Sk Md Ali Hossain
Address of the Electrical Engineer	3 KM PURULIA
Name of the Plot	M JAWAID AKHTAR
Plot No.	3 KM
Holding No.	3 KM
Ward No.	3 KM
Mouza	3 KM
J.L. No.	3 KM
Jurisdiction	3 KM
Land Use	Residential
Area of Land	10.47 Cottah
Area of Land Transfer	Nil
Area of Land for Road Widening	Nil
Area of Land after Road Widening	10.47 Cottah
Total Built Up Area	10.47 Cottah
Number of Storeys	G+3+Terrace+Terrace
Number of Units	15 Nos
Number of Car Parking	3 Nos
Nature of the Project	New Building
Occupancy	Residential
Type of Building	Residential Building
Number of Units	15 Nos
Number of Car Parking	3 Nos
Total Built Up Area	10.47 Cottah
Height of the Building	12.00 m
Number of Storeys	G+3+Terrace+Terrace
Road Width	18.3 m

COLOUR INDEX

- PLOT BOUNDARY
- ABUTTING ROAD
- PROPOSED NEW STRUCTURE AREA
- ABUTTING PLOT BOUNDARY
- ABUTTING PLOT BOUNDARY

DRAWING

Drawing No.	Drawn By	Checked By
Drawing Title	Scale	Date
Drawing No.		
Revision No.		
Revision Date		

DRAWN DETAIL

Drawn By	Designed By	Checked By	Approved By	Authorised By
Sk Md Ali Hossain	Sk Md Ali Hossain	Sk Md Ali Hossain	Sk Md Ali Hossain	Sk Md Ali Hossain

Area Statement(Type- Cluster 1)

Floor	No. of Units	Carpet Area in Sq.m.					Balcony Area in Sq.m.					Common Area in Sq.m.	Total Carpet Area in Sq.m.	Total Balcony Area in Sq.m.	Total Area in Sq.m.
		1BHK					1BHK								
		Type	Type	Type	Type	Type	Type	Type	Type	Type	Type				
		A	B	C	D	E	A	B	C	D	E				
Ground	0	0.00	0.00	0.00	0.00	0.00	0.00	0.00	0.00	0.00	0.00	0.00	0.00	0.00	0.00
First	5	40.00	40.00	40.00	40.00	40.00	4.00	4.00	4.00	4.00	4.00	0.00	200.00	20.00	220.00
Second	5	40.00	40.00	40.00	40.00	40.00	4.00	4.00	4.00	4.00	4.00	0.00	200.00	20.00	220.00
Third	5	40.00	40.00	40.00	40.00	40.00	4.00	4.00	4.00	4.00	4.00	0.00	200.00	20.00	220.00
Fourth	0	0.00	0.00	0.00	0.00	0.00	0.00	0.00	0.00	0.00	0.00	0.00	0.00	0.00	0.00
Fifth	0	0.00	0.00	0.00	0.00	0.00	0.00	0.00	0.00	0.00	0.00	0.00	0.00	0.00	0.00
Total	15	120.00	120.00	120.00	120.00	120.00	12.00	12.00	12.00	12.00	12.00	0.00	600.00	60.00	660.00
Total															
Total															
Grand Total	15	120.00	120.00	120.00	120.00	120.00	12.00	12.00	12.00	12.00	12.00	0.00	600.00	60.00	660.00

Schedule of Door

Mark	Width	Height	Sill Height	Qty
D1	1.00	2.10	0.00	15
D2	0.75	2.10	0.00	30
D3	0.90	2.10	0.00	15
D4	0.90 FIRE DOOR	2.10	0.00	15
D5	0.90 FIRE DOOR	2.10	0.00	15
D6	0.90 FIRE DOOR	2.10	0.00	15
D7	0.90 FIRE DOOR	2.10	0.00	15
D8	0.90 FIRE DOOR	2.10	0.00	15

Schedule of Window

Mark	Width	Height	Sill Height	Qty
W1	1.20	1.20	1.20	15
W2	1.20	1.20	1.20	15
W3	1.20	1.20	1.20	15
W4	1.20	1.20	1.20	15

Schedule of Ventilator

Mark	Width	Height	Sill Height	Qty
V1	0.60	0.60	1.80	15
V2	0.60	0.60	1.80	15
V3	0.60	0.60	1.80	15
V4	0.60	0.60	1.80	15

Schedule of Lintel Beam

Mark	Size
Beam Type 1	0.23 x 0.23 = 0.05
Beam Type 2	0.23 x 0.23 = 0.05
Beam Type 3	0.23 x 0.23 = 0.05
Total	0.15

Table 5 Plot for Building 10.47 (AREE) (AREA OR)

Floor	Area	Area	Area	Area	Area	Area
Ground	0.00	0.00	0.00	0.00	0.00	0.00
First	0.00	0.00	0.00	0.00	0.00	0.00
Second	0.00	0.00	0.00	0.00	0.00	0.00
Third	0.00	0.00	0.00	0.00	0.00	0.00
Total	0.00	0.00	0.00	0.00	0.00	0.00