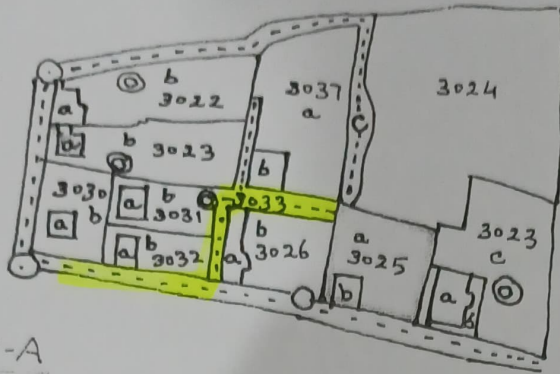
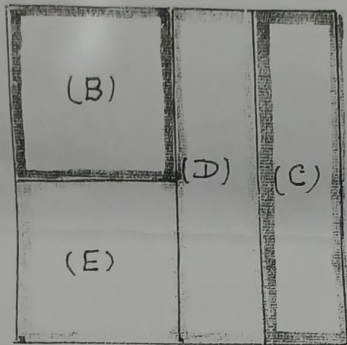
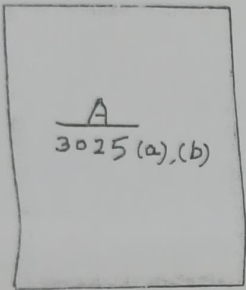


नाम - अधिसूचित क्षेत्र - जमश्री
 वार्ड - संख्या - 9.
 चाकर संख्या - 10
 राजस्व स्थाना - छारमिला
 जिला - सिद्धम
 पैमाना 1 से. मी. या 3. मि.
 सन 1970-71 ईस्वी



SCHEDULE-A
PLOT NO. 3025



ALFRED
 SON OF LATE
 JAMES KUJUR.

- KHATA NO. 699 - PLOT NO. 3025 (a) - AREA 50' x 50' = 2500 SQ FEET. = 0.3.10. DHURS.

NUP KUJUR.
 SON OF LATE
 JAMES KUJUR.

699 - 3025 (a) - 100' x 25' = 2500 SQ FEET. = 0.3.10. DHURS.

JAY AMBER JWALANT
 KUJUR SON OF LATE.
 JAMES KUJUR.

699 - 3025 (a) - 100' x 25' = 2500 SQ FEET. = 0.3.10. DHURS.

ASHOK ARVIND KUJUR.
 SON OF LATE
 JAMES KUJUR.

699 - 3025 (a), (b) - 50' x 50' = 2500 SQ FEET. = 0.3.10. DHURS.

श्री. प्रलक्षो
 चल अमीर