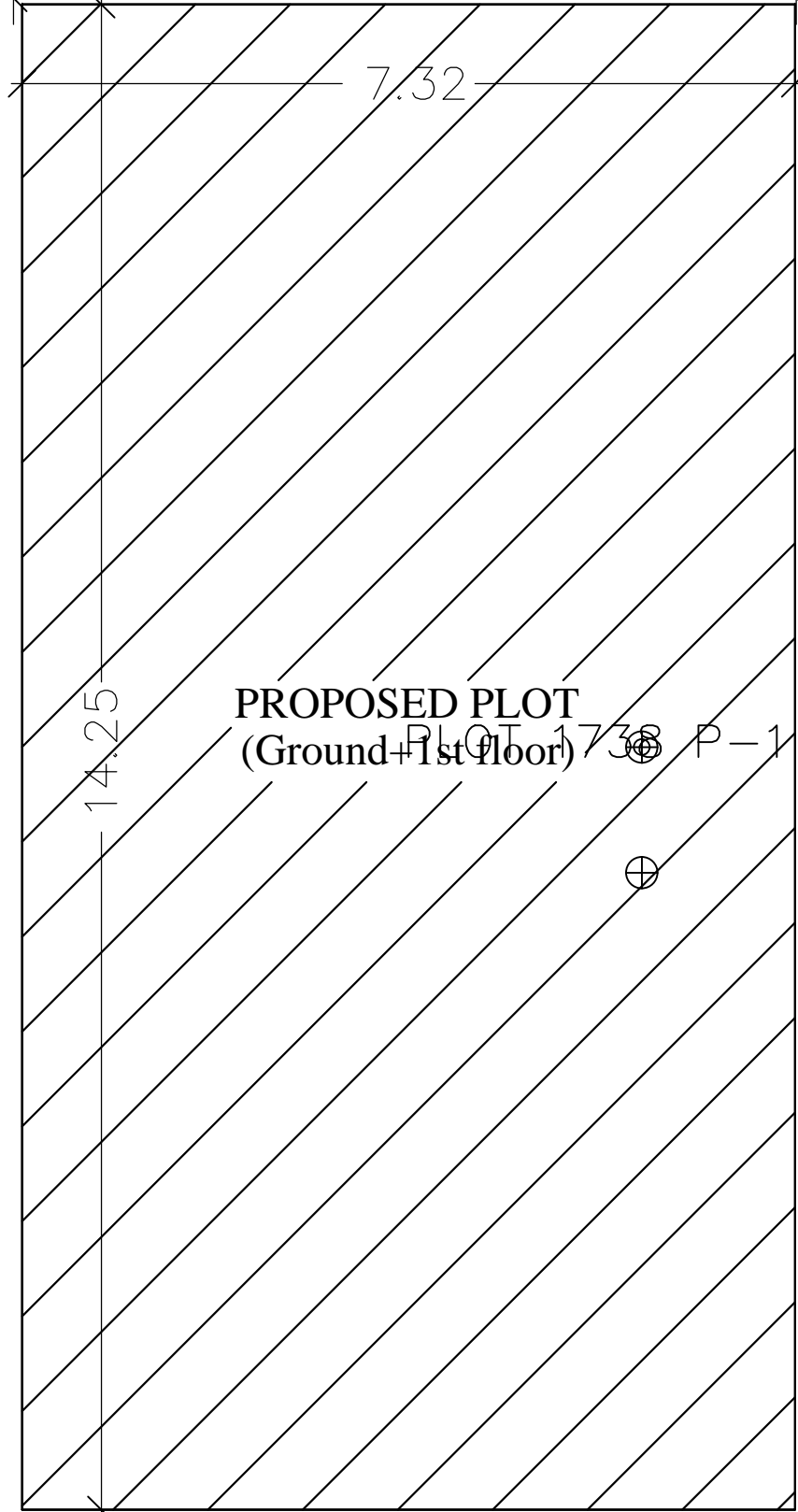
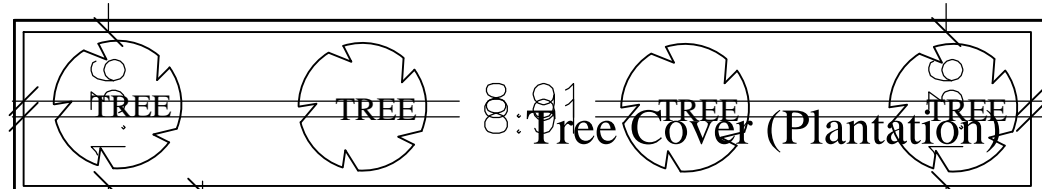




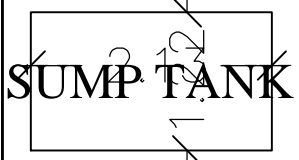
9.14

18.29 mt



18.29

PROPOSED PLOT
(Ground + 1st floor) PLOT 1738 P-1 (MR V D P SAH)



RAIN WATER HARVESTING

PLOT

9.914 mt

6.10 M WIDE ROAD

SITE PLAN

SITE PLAN