




Location of the land shown in  Red Colour in the sketch plan.

Bounded by :
North : B. C. Adhikari;
South : Road;
East : Land of others;
West : Road;

M^o - MONZA-DIMNA-
SHEET NO 5.
M^o - WARD NO 9, JAMSHEDPUR.
P^o - MONZA WARD
S. - PLAN NO 1643.
DISTRICT - BHAUMIKESWAR
SCALE - 32" = 1 MILE.
YEAR - 01/1973/71
LAND-MARK - 



24/11/2020

Certified to be true copy of original Map.

13 NOV 2020

Ranjit Kumar Bhattacharya

Signature of the Seller.

Manoj Kumar Das

Signature of the Purchaser.

ATTESTED



NOTARY
SAFAL PAUL
JAMSHEDPUR COURT
(JHARKHAND)