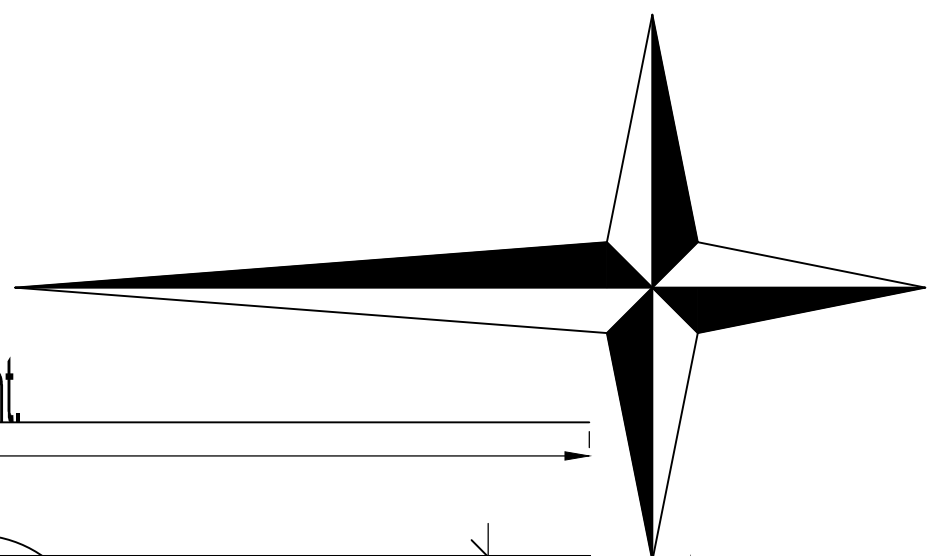
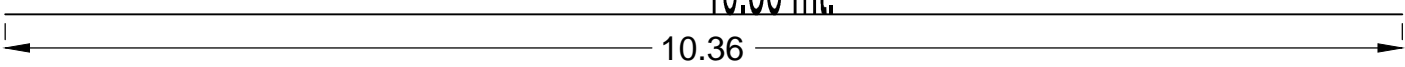


N



10.36 mt.

10.36



TREE

TREE

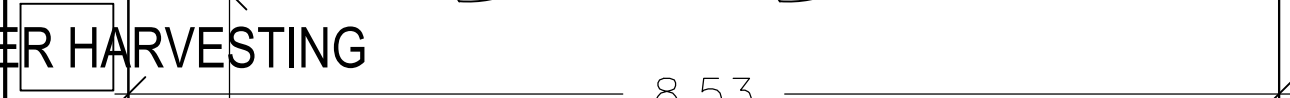
TREE

SUMP TANK

Tree Cover (Plantation)

2.46

RAIN WATER HARVESTING



8.53

0.69

6.36

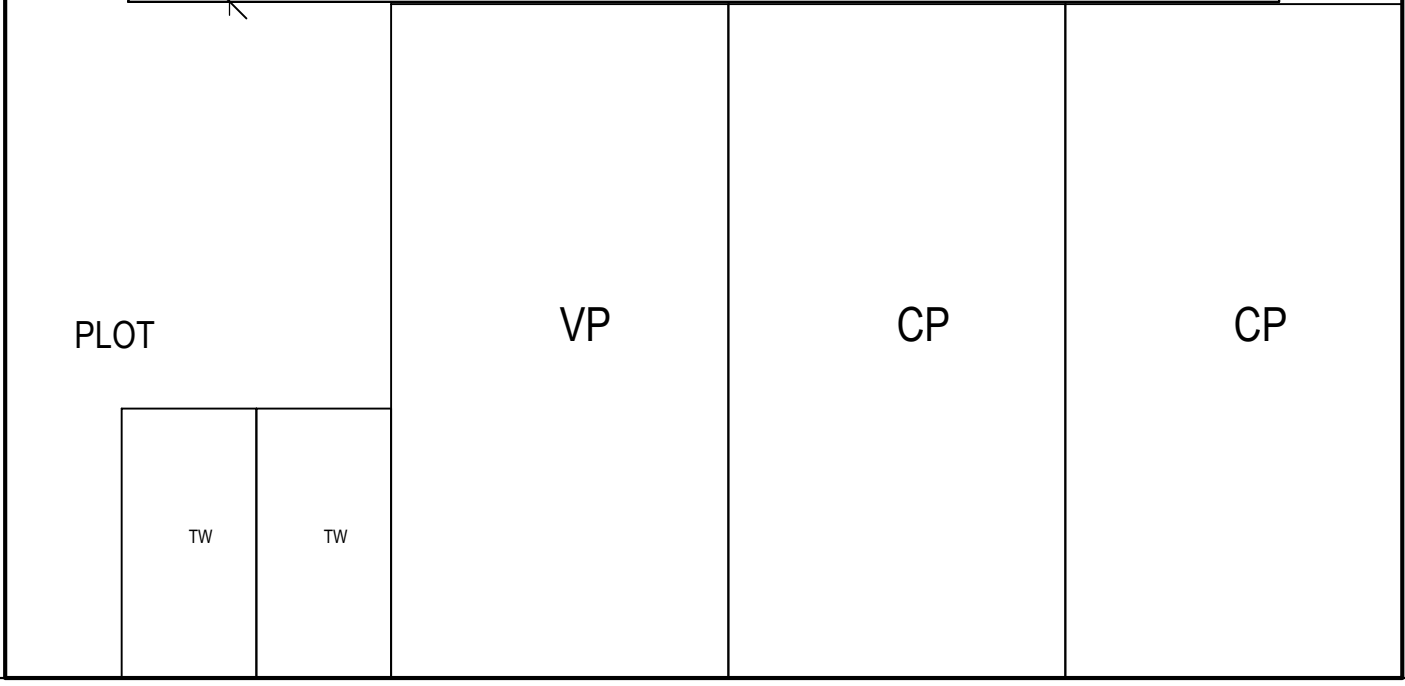


J-1 (RESI)

12.88

12.88 mt.

12.88



PLOT

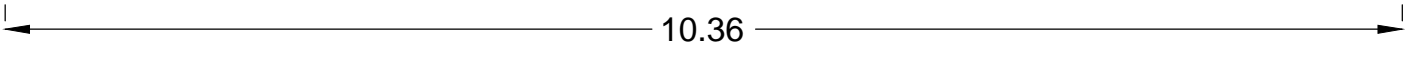
VP

CP

CP

TW

TW



10.36

3.66M WIDE ROAD
3.66M WIDE MAINROAD

SITE PLAN

SITE PLAN