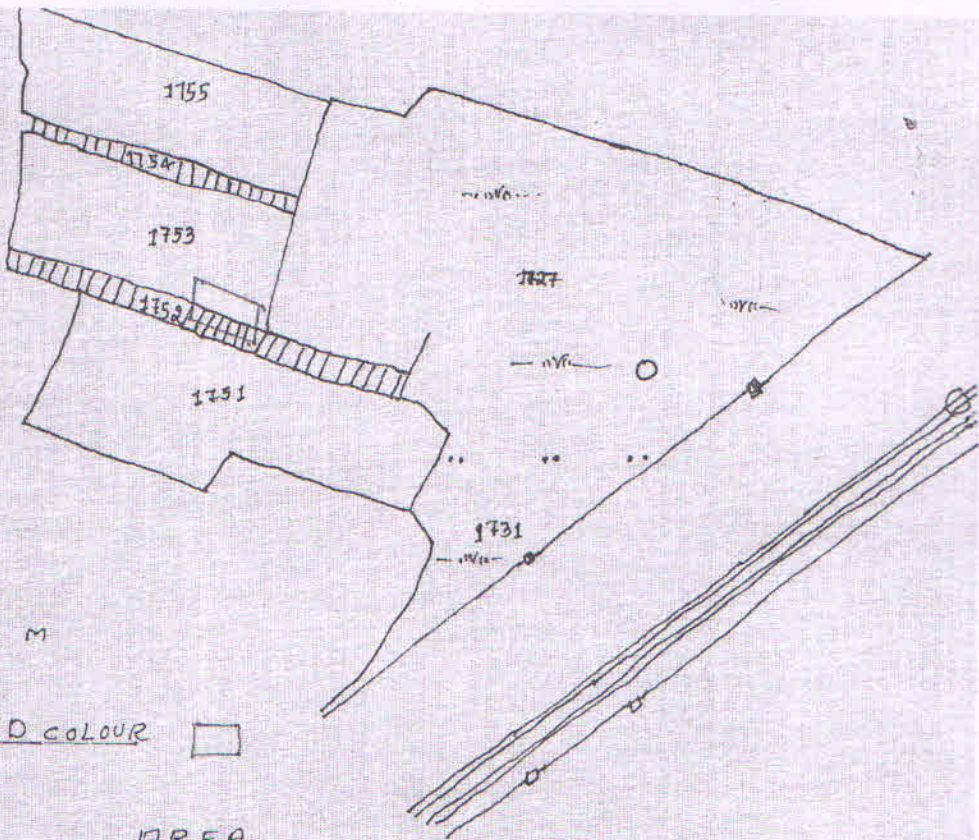


N



M.N.A.C = J.S.R

WARD No = 9

SHEET No = 8

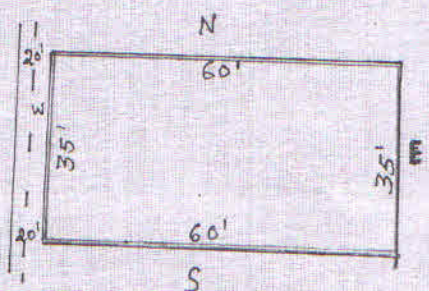
YEAR OF = 1970-71

SCALE OF = 1 cm = 20 m

LAND MARK BY RED COLOUR

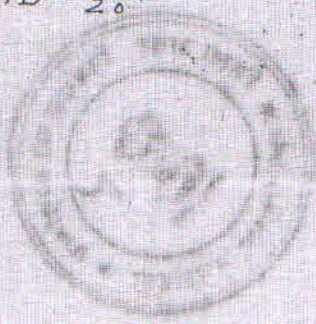
<u>KHATA NO</u>	<u>PLOT NO</u>	<u>AREA</u>	
<u>382</u>	<u>1752 (PORTION)</u>	<u>900 f²</u>	<u>15' x 60'</u>
<u>»</u>	<u>1753 »</u>	<u>1200 f²</u>	<u>20' x 60'</u>
		<u>2100 f² TOTAL</u>	

2100 f² = 2.91 (K) = 4.82 (DCC)



BOUNDED BY:-

- NORTH:- PORTION OF PLOT No (1753)
- SOUTH:- » » » (1752)
- EAST:- » » » (1752, 1753)
- WEST:- PORTION ROAD 20' (1752, 1753)



10/12/2011
 B.S. 1353/B

Narain K Singh.

AMIN

 PARDIHA