

Chatra Nagar Prishad

SITE VISIT REPORT

Proposal Details


Owner Name : NARESH KUMAR SINGH	Site Visit Date : 24 September, 2019
Applicant Name : LAW CHATURVEDI	File No. : CHNP/BP/0007/W21/2019
Ward No. : W21	Case Type : New
Thana No. : 182	Plot No. : 665
Road No. / Name : NAGWAN CHATRA	Registration No. : CHNP/ENG/0004/2017



Site Visit Checklist

#	Description	As On Site	Objection	Remark
1.	Whether Existing at Site	Yes		
2.	Whether connected with an existing public road	Yes		
3.	Status of road	Public		
4.	Nature of Road	Concrete		
5.	Width of approach road	3.66		
6.	Whether road side drain exists	Yes		
7.	if Whether road side drain exists is Yes - Width	0.3MTR		
8.	if Whether road side drain exists is Yes - Nature	Concrete		
9.	if Whether road side drain exists is Yes - Whether connected to	Public Drain		
10.	Whether the site is at road junction	No		
11.	Level of site in relation to approach road	32feet		ABOVE
12.	Whether the area is subject to	Low lying land		area is not lying land
13.	Whether the locality is	Un-developed		
14.	Distance of the plot from the nearest temple/monument / Airport/ Other important building	0.8km		chatra collage
15.	The vertical and horizontal distance from 33 KV/11 KV electric line	0.8km		11kv
16.	Whether the Site is vacant	No		
17.	if Whether the Site is vacant No - Stage of construction	1		old house
18.	if Whether the Site is vacant No - No of Storey	1		old house residential
19.	if Whether the Site is vacant No - Nature of construction	RCC		old resedential house
20.	if Whether the Site is vacant No - Sketch enclosed at page	No		
21.	Plot size (As per measurement)(In Sqmt)	200.02		
22.	Whether the applicant encroached the Govt. land/road land/any other land/drainage channel	No		
23.	Sketch site plan showing the location of the site, important land marks and connectivity with the main road is enclosed. (For site not located on main road) at page	no		
24.	Any other information.	no		
25.	Verified the Amins report with/without site inspection and found correct	No		
26.	If No, Reason	no amin in muncipal council		
27.	Land Use	Residential		
28.	Road	Yes		
29.	Sewerage	No		
30.	Drainage	Yes		

31.	Water facility	No		
32.	Availability of drain	Yes		
33.	Telephone	No		
34.	Electricity	Yes		
35.	Dealing with inflammable/chemical	No		
36.	Occupancy	No		
37.	EAST	east		
38.	WEST	west		
39.	NORTH	north		
40.	SOUTH	south		
41.	Length of the Road(In Mtr.)	Up to 50 meter		
42.	Existing Width of the Road(In Mtr.)	3.66		
43.	Proposed Width of the Road as per Master Plan(In Mtr.)	0		
44.	Width of the RoadWidening(In Mtr.)	0		
45.	Plot area (As per deed)	202.08		

Site Visit Photographs :





Recommendation :

Remark :

Ramesh Kumar
Junior Engg