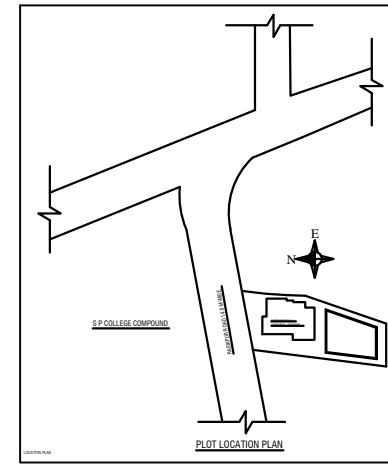
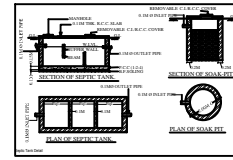
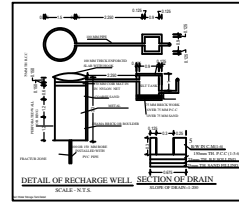
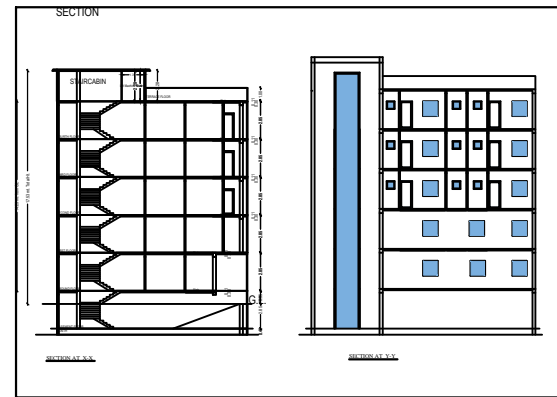


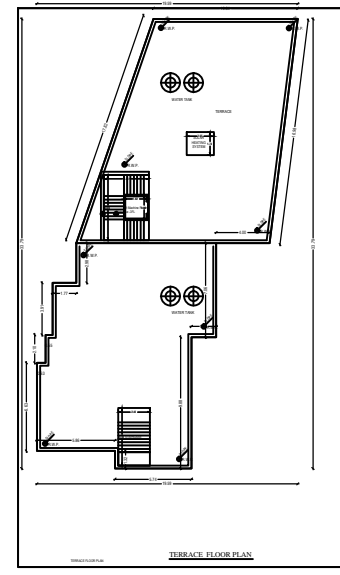
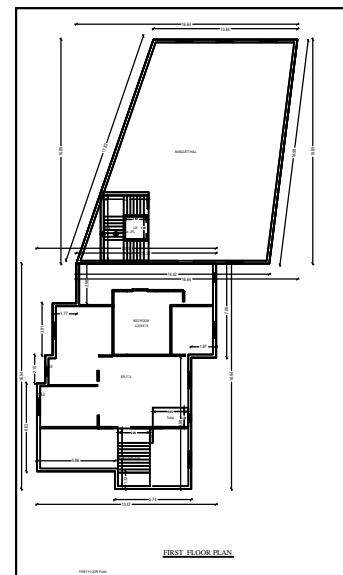
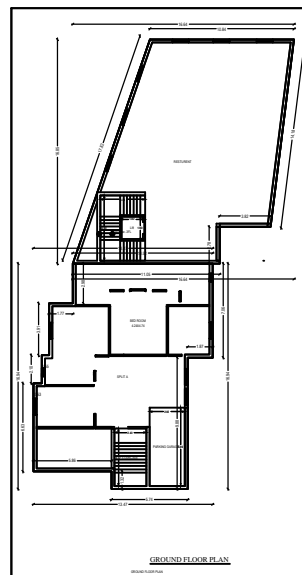
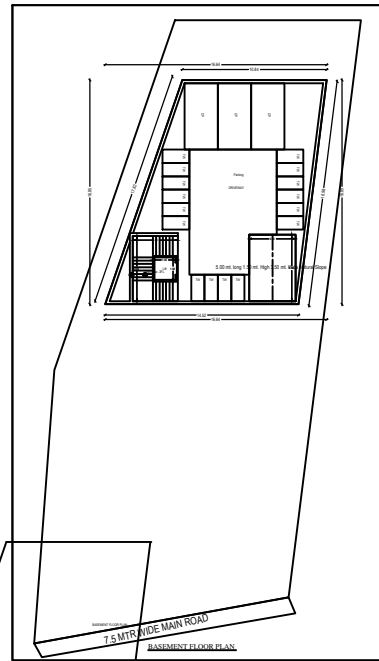
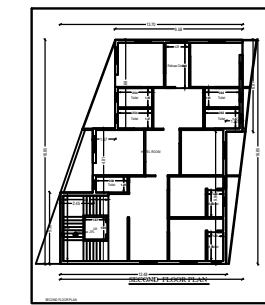
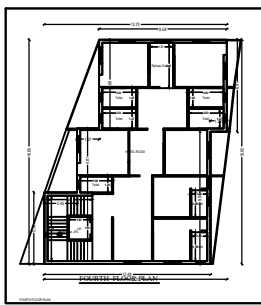
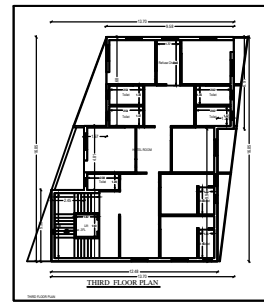
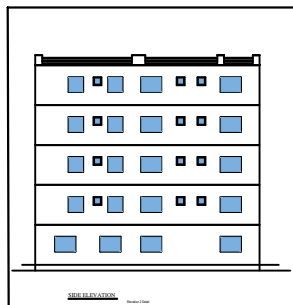
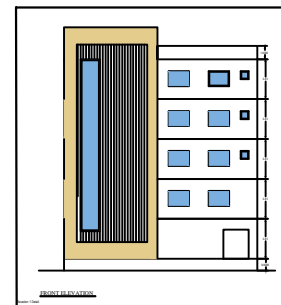
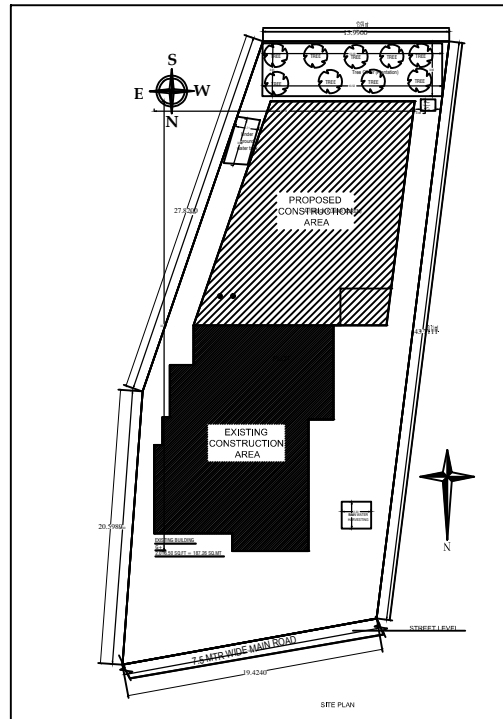
Project Title: ALOK KUMAR SOREN



SIGNATURE OF APPROVAL AUTHORITY

PROFESSIONAL INFORMATION

Sl. No.	Name	Designation	Registration No.	Category
1	SURVA CHOUDHURY	Civil Engineer	REG. NO. 12018/2018	Professional



LAND DETAILS

PROPOSED COMM - RESI. BUILDING PLAN OF

1. ALOK KUMAR SOREN
 S/O - NALIN SOREN
 R/O. RAJAPUR, SOHARAGHAT, DUMKA
 MIZLA, RAJAPUR, WARD NO. 02
 PLOT NO. - 1327/B KHATA NO. - 114K
 THANA NO. - 95, THANA - DUMKA TOWN
 DISTRICT - DUMKA
 STATE - JHARKHAND

NORTH - MAIN ROAD
 SOUTH - SANDEHYA BUNG AND OTHERS,
 EAST - TANK OF AGRICULTURAL FARM
 WEST - PART OF PLOT NO. 1327
 AMT KUMAR DUTTA

SURVA CHOUDHURY
 CIVIL ENGINEER
 REG. NO. 12018/2018

Author's Signature SIGNATURE OF I.E. INCHARGE

Sl. No.	Name	Designation	Registration No.	Category
1	SURVA CHOUDHURY	Civil Engineer	REG. NO. 12018/2018	Professional

TABLE FOR CHECKING

Sl. No.	Particulars	Area (sq. m)	Volume (cu. m)	Weight (kg)
1	Concrete	100	100	100
2	Brick	200	200	200
3	Steel	50	50	50