

Gumla Nagar Parishad

SITE VISIT REPORT

Proposal Details




Owner Name : RANTHI DEVI	Site Visit Date : 20 July, 2018
Applicant Name : UMESH LAKRA	File No. : GUNPC/BP/0032/W04/2018
Ward No. : W04	Case Type : New
Thana No. : 47	Plot No. : 583
Road No. / Name : AMRIT NAGAR CHETAR,GUMLA	Registration No. : GUNPC/ENG/0001/2017


Site Visit Checklist

#	Description	As On Site	Objection	Remark
1.	Whether Existing at Site	Yes		
2.	Whether connected with an existing public road	Yes		
3.	Status of road	Public		
4.	Nature of Road	Kutchha		
5.	Width of approach road	4.60		
6.	Whether road side drain exists	No		
7.	if Whether road side drain exists is No - Distance from nearest drain	about 300m		
8.	if Whether road side drain exists is No - easibility to connect	Yes		
9.	if Whether road side drain exists is No - Scope of widening of road	available		
10.	Whether the site is at road junction	Yes		
11.	Level of site in relation to approach road	equal to road level		
12.	Whether the area is subject to	Low lying land		
13.	Whether the locality is	Developing		
14.	Distance of the plot from the nearest temple/ monument / Airport/ Other important building	n.a		
15.	The vertical and horizontal distance from 33 KV/11 KV electric line	n.a		
16.	Whether the Site is vacant	Yes		
17.	Plot size (As per measurement)(In Sqmt)	298.92		
18.	Whether the applicant encroached the Govt. land/road land/any other land/drainage channel	No		
19.	Sketch site plan showing the location of the site, important land marks and connectivity with the main road is enclosed. (For site not located on main road) at page	attached		
20.	Any other information.	n.a		
21.	Verified the Amins report with/without site inspection and found correct	Yes		
22.	Land Use	Residential		
23.	Road	Yes		
24.	Sewerage	No		
25.	Drainage	No		
26.	Water facility	Yes		by hand pump
27.	Availability of drain	No		
28.	Telephone	Yes		
29.	Electricity	No		
30.	Dealing with inflammable/chemical	No		

31.	Occupancy	Yes		
32.	EAST	road in east		
33.	WEST	west		
34.	NORTH	north		
35.	SOUTH	south road		south road ends about 100mtr
36.	Length of the Road(In Mtr.)	Exceeding 400 meter and upto 500 meter		
37.	Existing Width of the Road(In Mtr.)	4.6		
38.	Proposed Width of the Road as per Master Plan(In Mtr.)	6.6		
39.	Width of the RoadWidening(In Mtr.)	1		

Site Visit Photographs :





Recommendation :
Remark :

Nawal Kishore Prashad
Junior Engg