

PLAN PREPARED FOR REGISTRATION

NAME & ADDRESS OF VENDOR:-

SMT. SAROJ DEVI DARUKA W/o - **SRI MAHABIR PRASAD DARUKA**
AT + P. O. - JHUMRI TELAIYA, WARD No - 09, DISTRICT - KODERMA
PRESENT AT - 28B, SHAKESPERE SARANI, 7D, NEELAMBAR BUILDING
KOLKATA, WEST BENGAL, 700017

NAME & ADDRESS OF VENDEE:-

M/s STONAGE REALITY PVT. LTD.

DIRECTOR -1. SRI PRADEEP KUMAR KEDIA S/o-LATE NAVRANG LAL KEDIA

2. SRI AYUSH KEDIA S/o - SRI PRADEEP KUMAR KEDIA

AT + P.O. - JHUMRI TELAIYA, WARD No. - 14, DISTRICT - KODFRMA

DETAILS OF THE SOLD LAND :-

IN MAUZA - TELAIYA, THANA No- 244, P. S. - TELAIYA, WARD No - 08

UNDER JHUMRI TELAIYA NAGAR PARSHAD, PARGANA - GUMO,

DISTRICT - KODERMA, STATE JHARKHAND, SCALE - 1" = 32 FT.,

KHATA No - 381 PLOT No - 7159 SOLD AREA - 1 DECIMALS

KHATA No - 381 PLOT No - 7160 SOLD AREA - 1 DECIMALS

SHOWN IN RED COLOUR TOTAL SOLD AREA-02 DECIMALS

BAUNDARY OF THE SOLD LAND :-

NORTH - LAND OF VENDEE (P. N. -7158 & 7160(P))

SOUTH - ADDI BANGLOW ROAD

EAST - TODAY SOLD TO VENDEE (P. N. -7160(P))

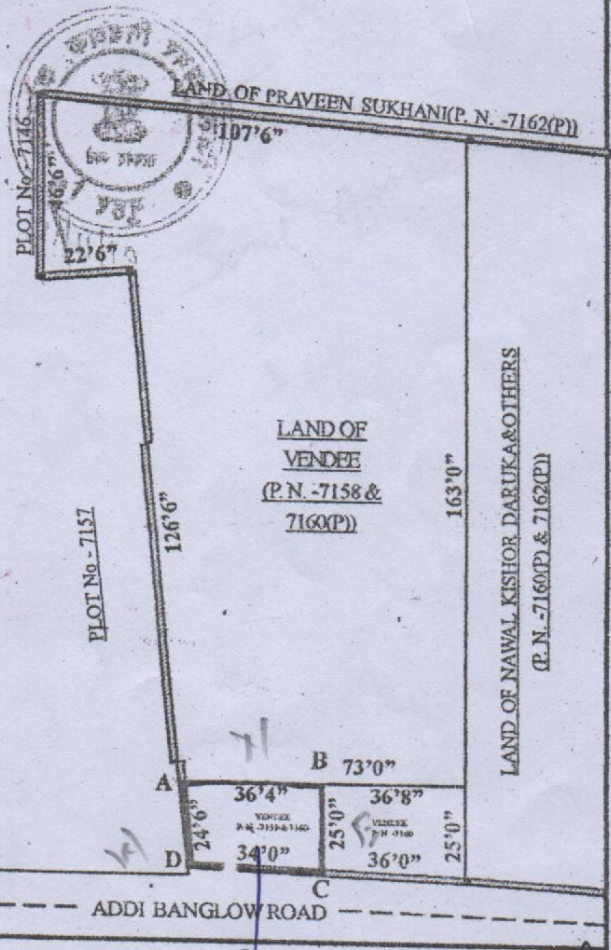
WEST - PLOT No - 7157



DIMENSION OF THE SOLD LAND
A To B - 36'4"
B To C - 25'0"
C To D - 34'0"
D To A - 24'6"

SIGN. OF VENDOR
Saroj Devi Daruka

DRAWN BY
Kishor Kumar Sanyal



Sonal Agrawal

PLAN PREPARED FOR REGISTRATION

NAME & ADDRESS OF VENDOR:-

SMT. SAROJ DEVI DARUKA W/o - SRI MAHABIR PRASAD DARUKA
 AT + P.O. - JHUMRI TELAIYA WARD No - 09, DISTRICT - KODERMA
 PRESENT AT - 28B, SHAKSPERE SARANI 7D, NEELAMBAR BUILDING
KOLKATA, WEST BENGAL, 700017

NAME & ADDRESS OF VENDEE:-

M/s STONAGE REALITY PVT. LTD.
 DIRECTOR - J. SRI PRADEEP KUMAR KEDIA S/o-1 ATE NAVRANG LAL KEDIA
2, SRI AYUSH KEDIA S/o - SRI PRADEEP K. MAR KEDIA
 AT + P.O. - JHUMRI TELAIYA, WARD No. - 14, DISTRICT - KODERMA

DETAILS OF THE SOLD LAND :-

IN MAUZA - TELAIYA, THANA No-244, P.S. - TELAIYA, WARD No - 08
UNDER JHUMRI TELAIYA NAGAR PARSHAD, PARGANA - GUMO,
DISTRICT - KODERMA, STATE JHARKHAND. SCALE - 1" = 40 FT.
KHATA No - 381 PLOT No - 7160 SOLD AREA - 02.10 DECIMALS

SHOWN IN RED COLOUR

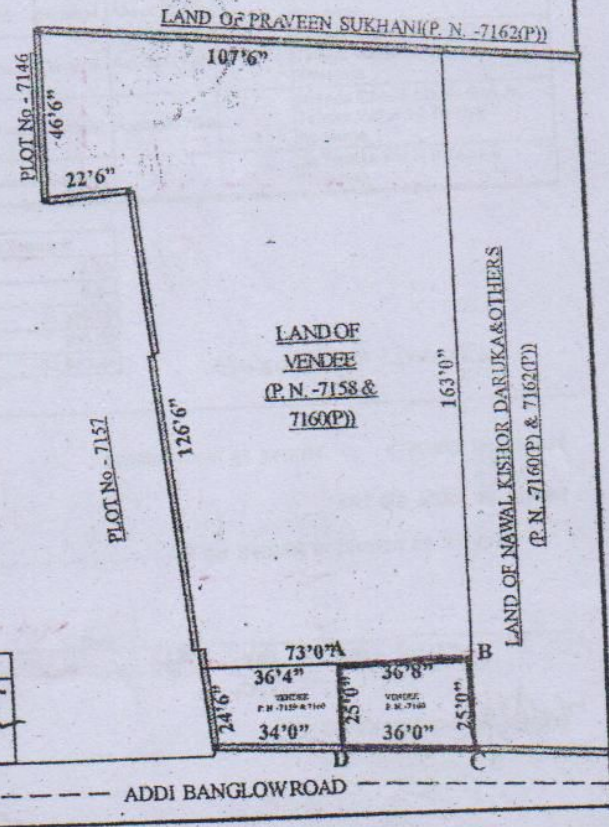
BAUNDARY OF THE SOLD LAND :-

NORTH - LAND OF VENDEE(P. N. -7158 & 7160(P))
SOUTH - ADDI BANGLOW ROAD
EAST - LAND OF NAWAL KISHOR DARUKA & OTHERS(P. N. - 7160(P))
WEST - TODAY SOLD TO VENDEE(P. N. -7160)



DIMENSION OF THE SOLD LAND
A To B - 36'8"
B To C - 25'0"
C To D - 36'0"
D To A - 25'0"

SIGN. OF VENDOR	DRAWN BY
Saroj Devi Daruka	Kishor Kumar Sardar



Smt Agnieszka

PLAN PREPARED FOR REGISTRATION

NAME & ADDRESS OF VENDOR:-

SMT. SAROJ DEVI DARUKA W/o - SRI MAHABIR PRASAD DARUKA
 AT + P. O. - JHUMRI TELAIYA, WARD No - 09, DISTRICT - KODERMA
 PRESENT AT - 28B, SHAKESPERE SARANI, 7D, NEELAMBAR BUILDING
 KOLKATA, WEST BENGAL, 700017

NAME & ADDRESS OF VENDEE:-

M/s STONAGE REALITY PVT. LTD.
 DIRECTOR -1. SRI PRADEEP KUMAR KEDIA S/o-LATE NAVRANG LAL KEDIA
 2. SRI AYUSH KEDIA S/o - SRI PRADEEP KUMAR KEDIA
 AT + P.O. - JHUMRI TELAIYA, WARD No. - 14, DISTRICT - KODERMA

DETAILS OF THE SOLD LAND :-

IN MAUZA - TELAIYA, THANA No-244, P. S. - TELAIYA, WARD No - 08
 UNDER JHUMRI TELAIYA NAGAR PARSHAD, PARGANA - GUMO,
 DISTRICT - KODERMA, STATE JHARKHAND, SCALE - 1" = 32 FT..

KHATA No - 382	PLOT No - 7158	SOLD AREA - 05 DECIMALS
KHATA No - 381	PLOT No - 7160	SOLD AREA - 18.90 DECIMALS
KHATA No - 371	PLOT No - 7161	SOLD AREA - 01 DECIMALS
KHATA No - 351	PLOT No - 7162	SOLD AREA - 08 DECIMALS
SHOWN IN RED COLOUR		TOTAL SOLD AREA- 32.90 DECIMALS

BAUNDARY OF THE SOLD LAND :-

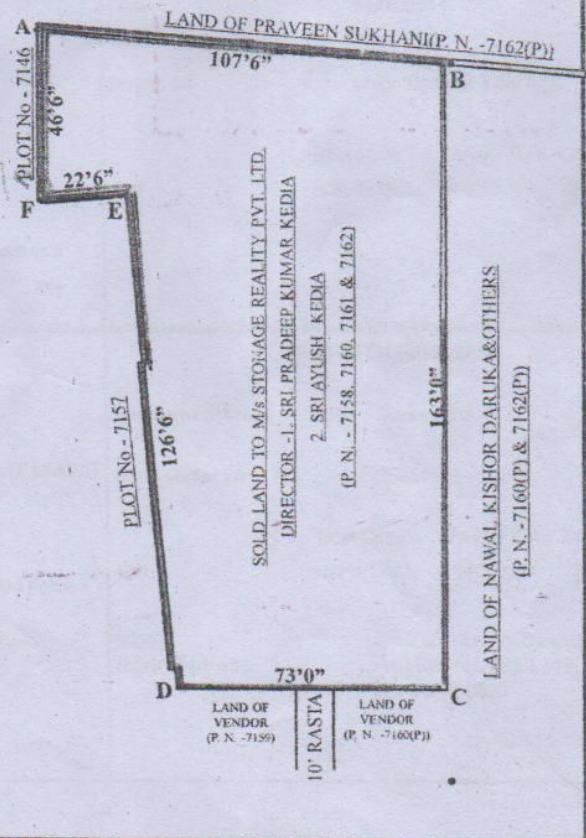
NORTH - LAND OF PRAVEEN SUKHANI(P. N. -7162(P))
 SOUTH - LAND OF VENDOR (P. N. - 7159 & 7160(P)) & 10' WIDE RASTA
 EAST -LAND OF NAWAL KISHOR DARUKA&OTHERS(P. N. -7160(P) & 7162(P))
 WEST - PLOT No - 7157 & 7146



DIMENSION OF THE SOLD LAND
A To B - 107'6"
B To C - 163'0"
C To D - 73'0"
D To E - 126'6"
E To F - 22'6"
F To A - 46'6"

SIGN. OF VENDOR
 Saroj Devi Daruka

DRAWN BY
 [Signature]



Sonal Dey

At Pinner - Jharkhand Dist. Koderma 2/19/2014