Project Title :HALIMA KHATOON W/O MUSTAFA ALAM

PROPOSED RESIDENTIAL BUILDING PLAN OF HALIMA KHATOON W/O MUSTAFA ALAM

AT- MOUZA - ASNA, WARD NO - 06 , P.S.- TELAIYA , P.S.- NO.- 245, UNDER JHUMRI TELAIYA NAGAR PRISHAD

KHATA NO - 54, PLOT NO. - 1332 DIST. OF KODERMA (JHARKHAND)

FRONT ELEVATION

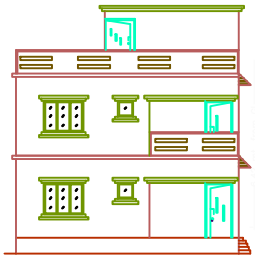

CROSS ELEVATION

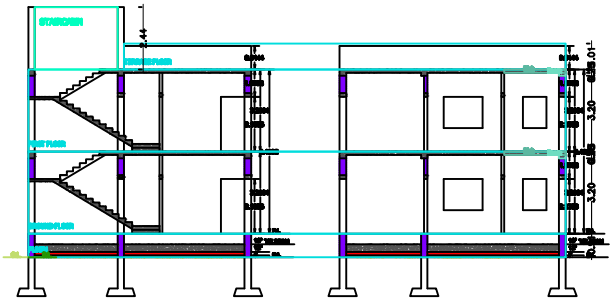

CROSS SECTION (A)

CROSS SECTION (B)

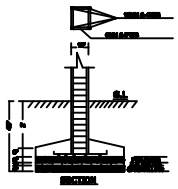

SECTION

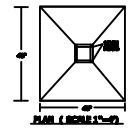

PLAN (SCALE 1"=1')

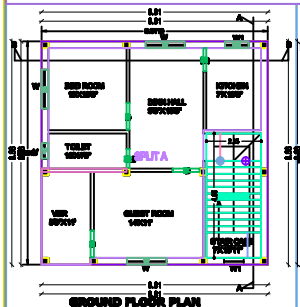

GROUND FLOOR PLAN

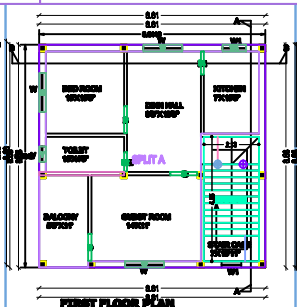

FIRST FLOOR PLAN

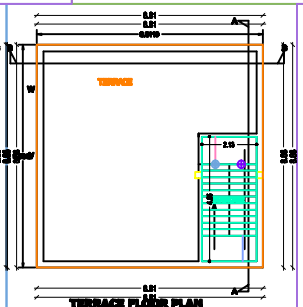

TERRACE FLOOR PLAN

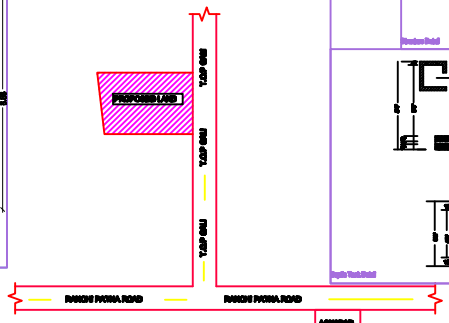

LOCATION PLAN (SCALE -1"=9')

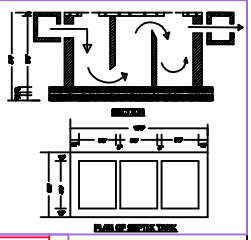

PLAN OF SEPTIC TANK

SCHEDULE OF DOORS/WINDOWS			
S.NO.	TYPE	SIZE	REMARKS
1.	D	3'0"X7'0"	WOODEN
2.	D1	3'0"X7'0"	WOODEN
3.	D2	3'0"X7'0"	WOODEN
4.	W	3'0"X4'0"	WOODEN
5.	W1	3'0"X4'0"	WOODEN
6.	V	1'0"X2'0"	WOODEN

ROOF SPECIFICATION	
FOUNDATION -	ISOLATED FOUNDATION
SUPER STR. -	10" G.B.R B.W. IN (1:6) (1:4)
LINTEL -	6"TH R.C.C. IN 1:2:4
BEAM -	10"TH R.C.C. IN 1:2:4
ROOF SLAB -	6"TH R.C.C. IN 1:2:4
FLOORING	3'0X FLOORING

BOUNDARY OF THE PLOT
NORTH - P.C.C ROAD
SOUTH - PLOT NO.- 1330
EAST- HANDI NIWAS
WEST - NO APPROACH

AREA STATEMENT
TOTAL AREA OF LAND - 3.30 DEC. (143.54 SQ.FT.)
BUILT UP AREA GROUND FLOOR -[illegible] SQ.FT.
BUILT UP AREA FIRST FLOOR -[illegible] SQ.FT.
TOTAL AREA -[illegible] SQ.FT.
CIVIL ENGG

SIGN. OF OWNER

SIGN. OF ENGINEER/ARCHITECT

(RESIDENTIAL)