Project Title :SMT SUDAM DEVI W/O SRI NAND KISHOR MODI

PROPOSED RESIDENTIAL BUILDING PLAN OF SMT SUDAM DEVI W/O SRI NAND KISHOR MODI

AT- MOUZA - GOMU - WARD NO- 23 , P.S.- TELAIYA ,P.S.- NO.- 12, UNDER JHUMRI TELAIYA NAGAR PRISHAD

KHATA NO -840, PLOT NO. - 8038/6308 DIST. OF KODERMA (JHARKHAND)

FRONT ELEVATION

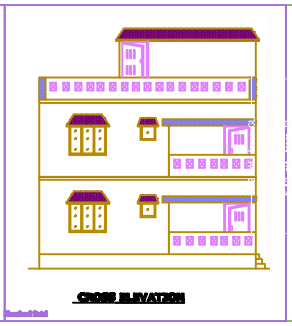

CROSS ELEVATION

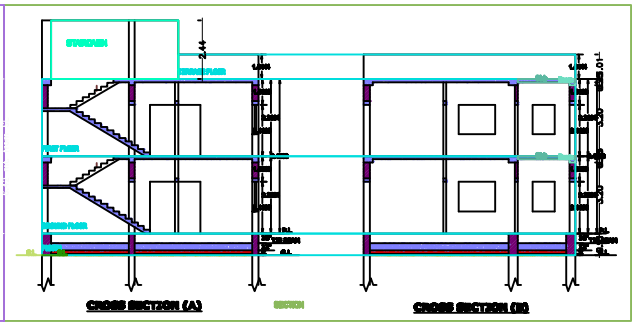

CROSS SECTION (A) CROSS SECTION (B)

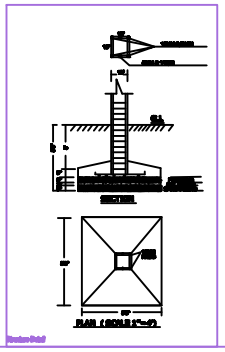

SECTION

PLAN (SCALE 1"=1')

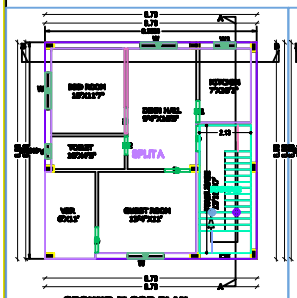

GROUND FLOOR PLAN

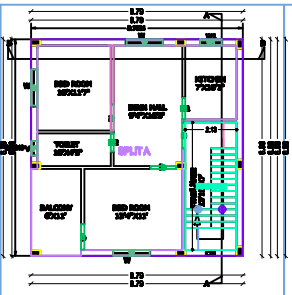

FIRST FLOOR PLAN

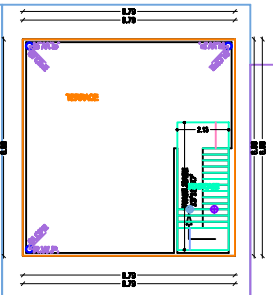

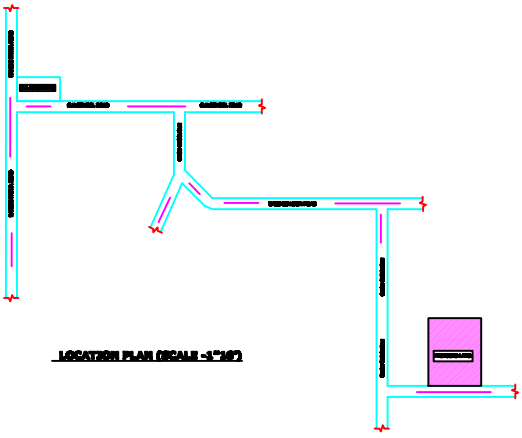

LOCATION PLAN (SCALE -1"=50')

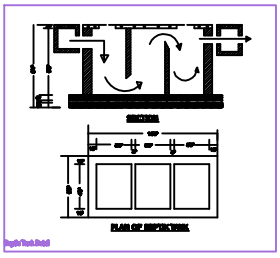

SECTION

PLAN OF SEPTIC TANK

SCHEDULE OF DOORS/WINDOWS			
SNO.	TYPE	SIZE	MATERIAL
1.	D	3'0"X7'	WOODEN
2.	D1	3'0"X7'	WOODEN
3.	D2	2'6"X7'	WOODEN
4.	W	5'0"X7'	WOODEN
5.	W1	3'0"X7'	WOODEN
6.	V	1'0"X2'	WOODEN

BASIC DESCRIPTION	BOUNDARY OF THE PLOT	AREA STATEMENT	SIGN. OF OWNER	SIGN. OF ENGINEER/ARCHITECT
FOUNDATION - MOLASSES FOUNDATION SUPER STR. - 10" & 5" B.R.K. IN C.M (1:6) LINTEL - 6"TH R.C.C. IN 1:2:4 BEAM - 10"TH R.C.C. IN 1:2:4 ROOF SLAB - 4"TH R.C.C. IN 1:2:4 FLOORING - IPS FLOORING	NORTH - PART OF PLOT NO -2030/4005 SOUTH - PART OF PLOT NO - [illegible] EAST - PART OF PLOT NO - [illegible] WEST - 12' WIDE ROAD	TOTAL AREA OF LAND - 3 DEC (1306.50 SQ.FT) AREA OF ROAD WIDENING - [illegible] SQ.FT NET AREA OF PLOT - [illegible] SQ.FT GROUND FLOOR AREA - [illegible] SQ.FT TOTAL AREA - [illegible] SQ.FT (1215.10 SQ.M)		