Project Title :VISHESHWAR ORAON

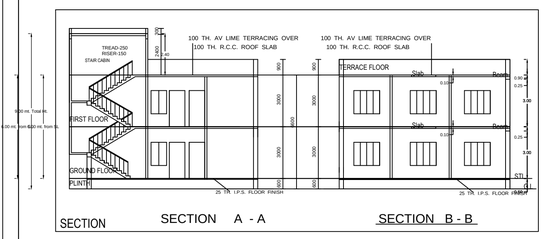

SECTION A - A SECTION B - B

SECTION

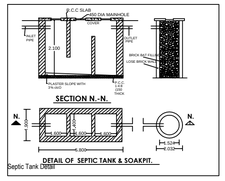

Septic Tank Detail

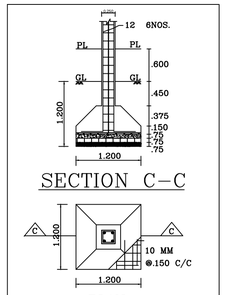

Structure Detail

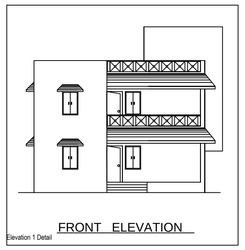

FRONT ELEVATION

Elevation 1 Detail

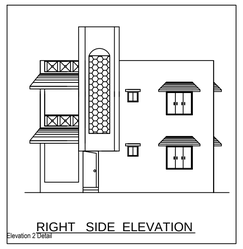

RIGHT SIDE ELEVATION

Elevation 2 Detail

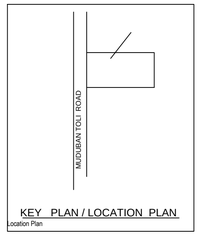

KEY PLAN / LOCATION PLAN

Location Plan

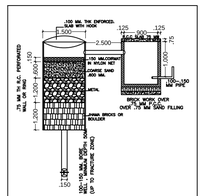

DETAIL OF GROUND WATER RECHAREGING PIT WITH SLIT TANK

(SCALE 1:50)

Rain Water Storage Tank Detail

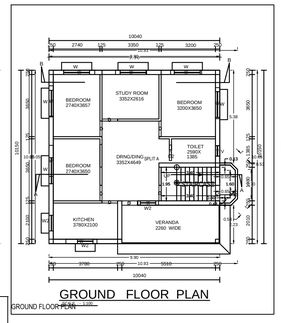

GROUND FLOOR PLAN

GROUND FLOOR PLAN

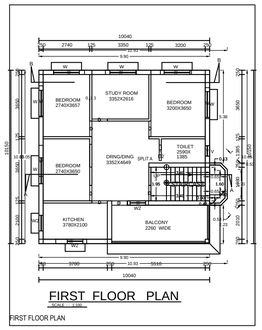

FIRST FLOOR PLAN

FIRST FLOOR PLAN

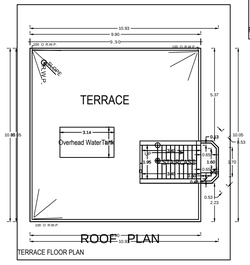

TERRACE FLOOR PLAN

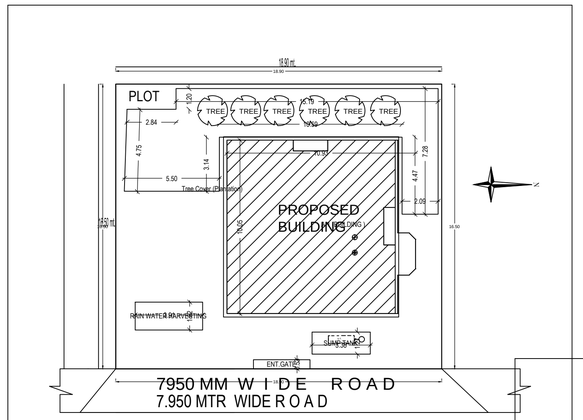

SITE PLAN

SCALE : - 1:200

SITE PLAN

AREA STATEMENT : LOHARDAGA NAGAR PARISHAD	VERSION NO.: 1.0.36
	VERSION DATE: 16/10/2020
PROJECT DETAIL :	
Inward_No :	Plot Use : Residential
Region : JHARKHAND URBAN LOCAL BODIES	Plot Sub-Use : Bungalow/ Dwelling / Non Apartment
District : LOHARDAGA	Land Use Zone : NA
Application Type : General Proposal	Abutting Road Width : -
Project Type : Building Permission	Plot No: -
Nature of Development : New	Revenue Survey No/Survey No : -
Location : Old Area	Thana No : -
Sub Location : NA	Holding No : -
Village/Mauza Name : -	Khata No : -
Ward No : -	North : -
Road Street : -	South : -
	East : -
	West : -

AREA DETAILS :		SQ.MT.
AREA OF PLOT (Minimum)	(A)	311.85
Net Plot Area (Gross Plot Area - Deduction from Gross Plot area)	(A-Deductions)	311.85
Deductions for Balance Plot Area (from Gross Plot Area)		
CGP Area		73.82
Total		73.82
Balance Plot Area (Net Plot Area - Recreational/Amenity space)	(A-Deductions)	238.03
Plot Area for Coverage (Net Plot Area)	(A-Deductions)	311.85
Plot Area for FSI (Net Plot Area + Road/Widening Area)	(A-Deductions)	311.85
COVERAGE CHECK		
Proposed Coverage Area (32.67 %)		101.87
Total Coverage Area (32.67 %)		101.87
FAR CHECK		
Proposed Area of FAR		203.74
Total Area of FAR		203.74
BUILT UP AREA CHECK		
Total Proposed Built-Up Area		203.74

ARCH / ENGG / SUPERVISOR (Regd)	OWNER
DEVELOPMENT AUTHORITY	LOCAL BODY

COLOR INDEX

- PLOT BOUNDARY
- ABUTTING ROAD
- PROPOSED WORK (COVERAGE AREA)
- EXISTING (To be retained)
- EXISTING (To be demolished)

Color Index:

MARGIN DETAIL:

Building / Wing Name	Road Name	Front Margin	Rear Margin	Side1 Margin	Side2 Margin
A-(BUILDING)	7.950 MTR WIDE R O A D	3.20	3.25	6.45	1.53

FAR & Tenement Details (Table 4c-1)

Building	No. of Same Bldg	Total Built Up Area (Sq.mt.)	Proposed FAR Area (Sq.mt.) Resi.	Total FAR Area (Sq.mt.)	Tnmt (No.)
A-(BUILDING)	1	203.74	203.74	203.74	01
Grand Total	1	203.74	203.74	203.74	01

SPECIFICATION

FOUNDATION : SHOWN IN DETAIL OF FOOTING & COLUMN
FLOOR : - 25 TH. FLOOR FINISH OVER 75 TH. P.C.C.
D.P.C. : - 25 TH. D.P.C. AT PLINTH LVL IN C.M.
LINTEL :- 150 TH. R.C.C. LINTEL IN C.C. (1:2:4)
ROOF : - 100 TH. R.C.C. ROOF SLAB IN C.C. (1:2:4)
SUPER STRUCTURE : - 250 TH. OR 125 TH. 1 ST CLASS BRICK WORK IN CEMENT MORTAR (1:6)
PLASTER : - 12 TH. CEMENT PLASTER INTERNAL & EXTERNAL SURFACE OF THE WALL (1:6) 6 TH. FOR CEILLING (1:4)
WOOD WORK : - SAL WOOD CHAUCKHAT & VIJA WOOD SHUTTER
SEWERAGE DISPOSAL :- THROUGH SEPTIC TANK
FINISHING : - 2 COAT OF WHITE WASH SNOWSEM WASH.

SCHEDULE OF DOORS&WINDOWS

S.L. NO.	ITEM		WIDTH	HEIGHT	SILL. LVL
1.	DOORS	D	1050	2100	0
		D1	900	2100	0
		D2	750	2100	0
2.	WINDOWS	W	1500	1350	750
		W1	900	1350	750
		W2	900	1200	900
3.	VENTILATOR	V	750	600	1500
4.	GLAZING	G	600	1800	750

AREA STATEMENT

PLOT AREA – 321.90 M^2
BUILT UP AREA – M^2
GROUND FLOOR AREA – 101.90 M^2
FIRST FLOOR AREA – 101.90 M^2
TOTAL – 203.81 M^2
F.A.R. - 0.63
% OF COVERED AREA – 31.65%

PROPOSED RESIDENTIAL BUILDING OF VISHESHWAR ORAON S/O FEKUWA ORAON OVER R. S PLOT NO.869 . KHATA NO-03. THANA NO -194 . VILLAGE-MADHUBANTOLI

THANA & DIST --LOHARDAGA .

SIGN. OF APPLICANT	SIGN. OF LIC./ENGG.

A (BUILDING)

Building :A (BUILDING)

Floor Name	Total Built Up Area (Sq.mt.)	Proposed FAR Area (Sq.mt.) Resi.	Total FAR Area (Sq.mt.)	Tnmt (No.)
Ground Floor	101.87	101.87	101.87	01
First Floor	101.87	101.87	101.87	00
Terrace Floor	0.00	0.00	0.00	00
Total	203.74	203.74	203.74	01
Total Number of Same Buildings	1			
Total	203.74	203.74	203.74	01

SCHEDULE OF JOINERY:

BUILDING NAME	NAME	LENGTH	HEIGHT	NOS
A (BUILDING)	D	0.90	2.10	17
Total		-	-	17

SCHEDULE OF JOINERY:

BUILDING NAME	NAME	LENGTH	HEIGHT	NOS
A (BUILDING)	V	0.60	1.00	02
A (BUILDING)	W	1.20	1.50	02
A (BUILDING)	W	1.80	1.50	14
Total			-	18

UnitBUA Table for Building :A (BUILDING)

FLOOR	Name	UnitBUA Type	UnitBUA Area	Carpet Area	No. of Rooms	No. of Tenement
GROUND FLOOR PLAN	SPLIT A	FLAT	187.33	187.00	8	1
Total	-	-	187.33	187.00	16	1