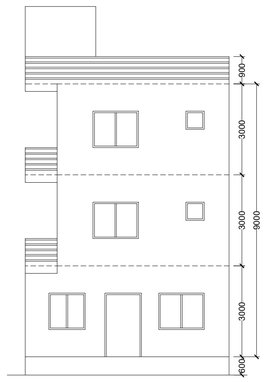

FRONT ELEVATION
Scale - 1:100

RIGHT SIDE ELEVATION
Scale - 1:100

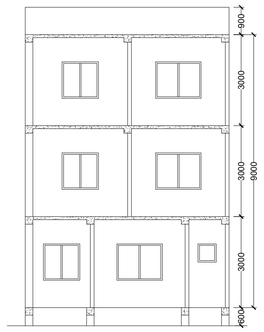

SECTION A-A
Scale - 1:100

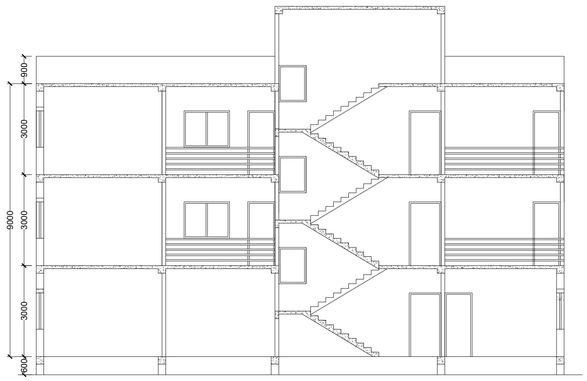

SECTION B-B
Scale - 1:100

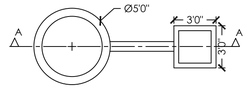

DETAIL OF GROUND WATER
RECHAREGING PIT WITH SLIT TANK

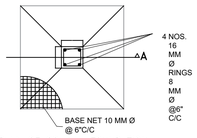

PLAN OF COLUMN FOUNDATION
SCALE= 1:50

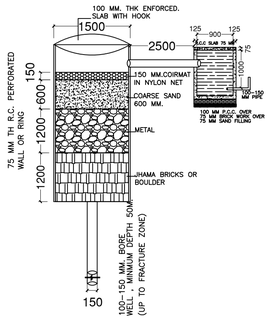

SECTION AT A-A (SCALE 1:50)

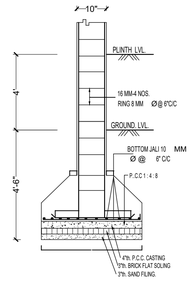

SECTION ON A–A

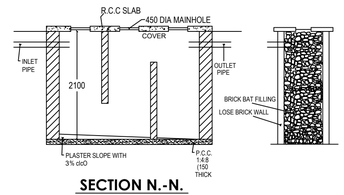

SECTION N.-N.

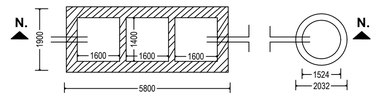

DETAIL OF SEPTIC TANK & SOAKPIT.

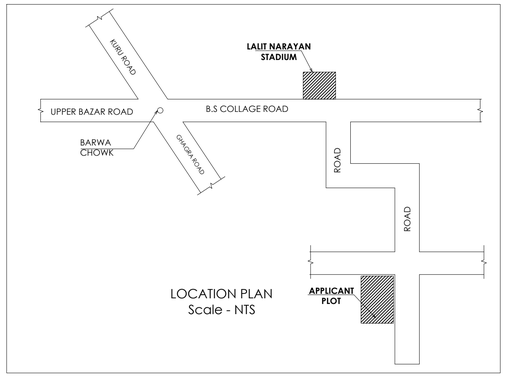

LOCATION PLAN
Scale - NTS

	General notes
1	ALL DIMENSION ARE IN MILLIMETRES UNLESS OTHERWISE STATED.
2	NO DIMENSION IS TO BE SCALED OFF THE DRAWING.
3	DRAWINGS TO BE READ IN CONJUNCTION WITH ALL RELEVENT DRAWINGS & SPECIFICATIONS.
4	REFER WRITTEN DIMENSIONS ONLY.
5	DOORS AND WINDOW FRAME NOT TO BE FIXED ALONG WITH BRICK WORK.
6	INTERNAL PLASTER SHOULD BE 12MM THICK AND EXTERNAL PLASTER IS 25MM THICK.
7	FOUNDATION DEPTH UPTO GOOD SOIL.
8	CEMENT MORTAR OF MIX (1:6) FOR ENTIRE STRUCTURE AND PLASTER WORK.
9	SEPTIC TANK WILL BE FLUSHING SYSTEM.
10	ALL REINFORCEMENT SHALL BE OF TOR STEEL OF GRADE FY-415.
11	GRADE OF CONCRETE SHALL BE M-20

schedule of opennings

TYPE	WIDTH	HEIGHT	SILL LVL	DISCRIPTION
D	1000	2100	NILL	SINGLE SHUTTER FLUSH DOOR
D1	1000	2100	NILL	" "
D2	900	2100	NILL	" "
D3	700	2100	NILL	" "
CG	1500	2100	NILL	STEEL CHANNEL GATE
W	1500	1200	900	4 LEAF GLAZED WIND
W2	1200	1200	900	" "
W3	900	1200	900	" "
V	600	300	2400	VENTILATOR

schedule of area

PLOT AREA AS PER SITE	- 178.712 SQ.M.
AREA OF GROUND FLOOR	- 96.783 SQ.M.
AREA OF FIRST FLOOR	- 96.783 SQ.M.
AREA OF SECOND FLOOR	- 51.921 SQ.M.
TOTAL BUILD UP AREA	- 245.478 SQ.M.
% OF COVERED AREA	- 54.15%
TOTAL F.A.R. ACHIEVED	- 1.37

owner

PROPOSED G+2 RESIDENTIAL BUILDING PLAN OF ASHOK KUMAR PRAJAPATI, S/O LATE LAXMAN RAM, PLOT NO. :- 3052, KHATA NO. :- 00 ,THANA NO.:-194. AREA :- 4.5 DECIMAL. MAUZA :- LOHARDAGA. DIST - LOHARDAGA - 835302, STATE - JHARKHAND

SCALE: 1:100
(OTHER WISE SPECIFIED)
(ALL DIM IN MM)

NORTH

ENGINEER INCHARGE

SIGNATURE OF APPLICANT

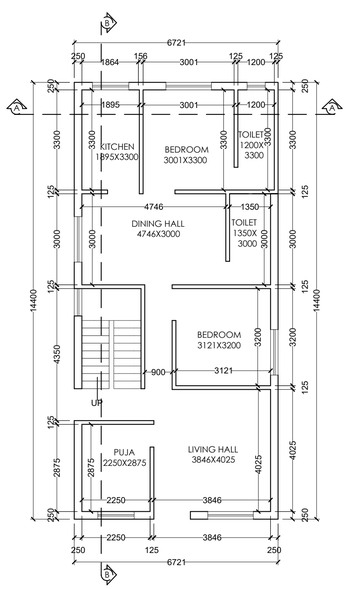

GROUND FLOOR PLAN
Scale - 1:100

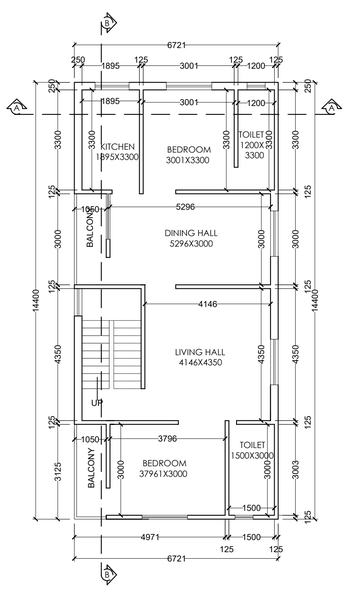

FIRST FLOOR PLAN
Scale - 1:100

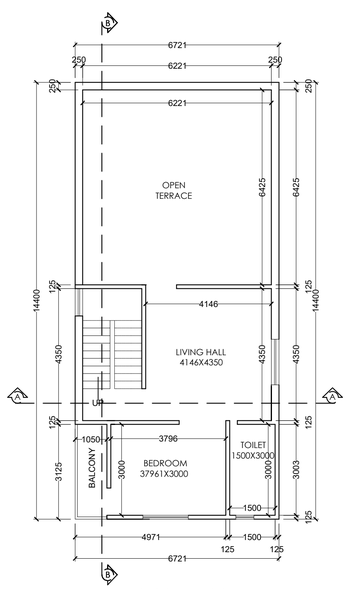

SECOND FLOOR PLAN
Scale - 1:100

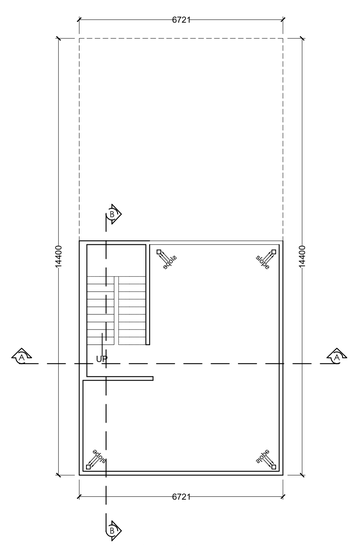

TERRACE FLOOR PLAN
Scale - 1:100

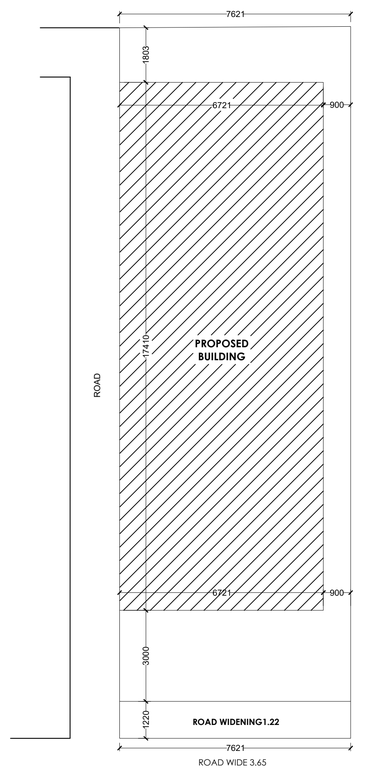

SITE PLAN
Scale - 1:100