

# Medininagar Municipal Corporation

## SITE VISIT REPORT




Proposal Details			
Owner Name	: PREMCHANDRA AGRAWAL	Site Visit Date	: 13 March, 2021
Applicant Name	: RANJIT KUMAR	File No.	: MNNP/BP/0022/W09/2021
Ward No.	: W09	Case Type	: New
Thana No.	: 191	Plot No.	: 1312
Road No. / Name	:	Registration No.	: MNNP/ENG/0001/2016


### Site Visit Checklist

#	Description	As On Site	Objection	Remark
1.	Whether Existing at Site	Yes		
2.	Whether connected with an existing public road	Yes		
3.	Status of road	Public		
4.	Nature of Road	Blacktop		
5.	Width of approach road	18.2		
6.	Whether road side drain exists	Yes		
7.	if Whether road side drain exists is Yes - Width	0.3M		
8.	if Whether road side drain exists is Yes - Nature	Concrete		
9.	if Whether road side drain exists is Yes - Whether connected to	Public Drain		
10.	Whether the site is at road junction	No		
11.	Level of site in relation to approach road	IN DOWN		
12.	Whether the area is subject to	Low lying land		
13.	Whether the locality is	Developing		
14.	Distance of the plot from the nearest temple/ monument / Airport/ Other important building	NEAR BAIRIYA CHOWK		
15.	The vertical and horizontal distance from 33 KV/11 KV electric line	11KV/0.6M		
16.	Whether the Site is vacant	Yes		
17.	Plot size (As per measurement)(In Sqmt)	182.07		
18.	Whether the applicant encroached the Govt. land/road land/any other land/drainage channel	No		
19.	Sketch site plan showing the location of the site, important land marks and connectivity with the main road is enclosed. (For site not located on main road) at page	GAYATRI MANDIR-BAIRIYA ROAD		
20.	Any other information.	NO		
21.	Verified the Amins report with/without site inspection and found correct	Yes		
22.	Land Use	Residential		
23.	Road	Yes		
24.	Sewerage	No		
25.	Drainage	No		
26.	Water facility	No		
27.	Availability of drain	No		
28.	Telephone	Yes		
29.	Electricity	Yes		
30.	Dealing with inflammable/chemical	No		
31.	Occupancy	No		

32.	EAST	SHIVSHANKAR SAMITI		
33.	WEST	ROAD		
34.	NORTH	NIRANJAN WAIGARH		
35.	SOUTH	PRAMOD AGRAWAL		
36.	Length of the Road(In Mtr.)	Exceeding 1000 meter		
37.	Existing Width of the Road(In Mtr.)	18.2		
38.	Proposed Width of the Road as per Master Plan(In Mtr.)	18		
39.	Width of the RoadWidening(In Mtr.)	0		
40.	Plot area (As per deed)	182.07		

**Site Visit Photographs :**





**Recommendation** : Verified & found Ok  
**Remark** : FORWARDED FOR FURTHER ACTION

Deepak Prashad  
Junior Engg