Project Title :RAVINDRA KUMAR YADAV

DATE	25-01-2024
SHEET NO.	1
	-

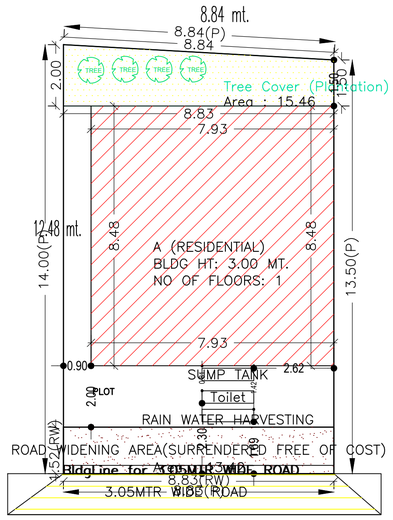

SITE PLAN

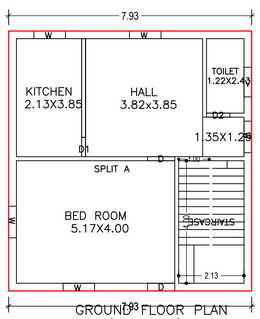

GROUND FLOOR PLAN
(Proposed)
(SCALE 1:100)

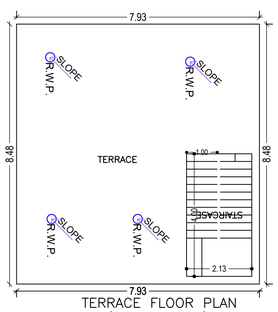

TERRACE FLOOR PLAN
(SCALE 1:100)

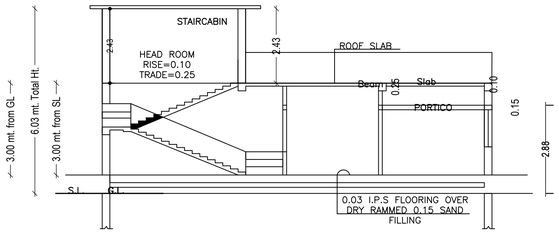

SECTION ON-XX

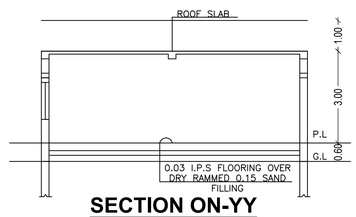

SECTION ON-YY

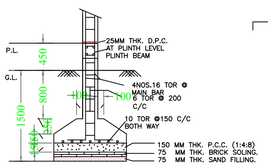

SECTION -CC

STRUCTURAL DETAIL

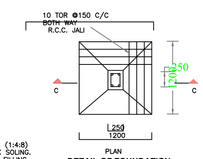

DETAIL OF FOUNDATION

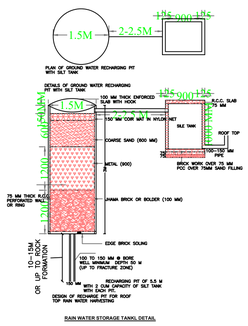

RAIN WATER STORAGE TANKS DETAIL

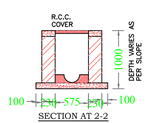

SECTION AT 2-2

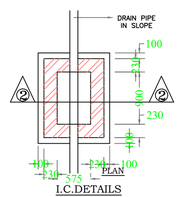

I.C.DETAILS

FAR & Tenement Details (Table 4c-1)

Building	No. of Same Bldg	Total Built Up Area (Sq.mt.)	Proposed FAR Area (Sq.mt.) Resi.	Total FAR Area (Sq.mt.)	Total Consumed Additional FAR Area (Sq.mt.)	Tnmt (No.)
A (RESIDENTIAL)	1	67.26	67.26	67.26	67.26	01
Grand Total :	1	67.26	67.26	67.26	67.26	01

Proposal Basic Information

Proposal File No.	MNNP/BP/0210/W17/2023
Owner Name	Ravindra Kumar Yadav
Khata No	441
Plot No	1575
Village Name	Redma
Use	Residential
SubUse	Bungalow/ Dwelling / Non Apartment

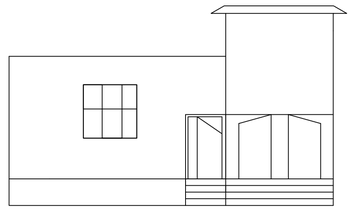

FRONT ELEVATION

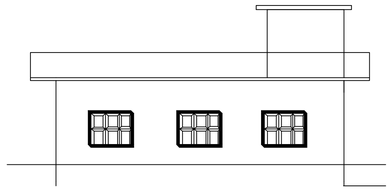

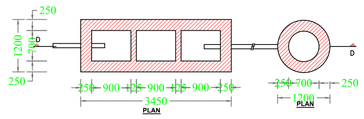

DETAIL OF SEPTIC TANK & SOAKPIT.

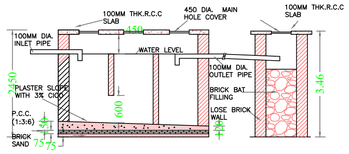

SEPTIC TANK DETAIL

AREA STATEMENT MEDININAGAR MUNICIPAL CORPORATION	VERSION NO.: 1.0.68	
	VERSION DATE: 16/10/2020	
PROJECT DETAIL:		
Region: JHARKHAND URBAN LOCAL BODIES	Plot Use: Residential	
District: PALAMU	Plot SubUse: Bungalow/ Dwelling / Non Apartment	
Authority: MEDININAGAR MUNICIPAL CORPORATION	PlotNearbyReligiousStructure: NA	
Inward_No: MNNP/BP/0210/W17/2023	Plot/SubPlot No: 1575	
Application Type: General Proposal	North: -	
Project Type: Building Permission	South: -	
Nature of Development: New	East: -	
Location of Development Area: Old Area	West: -	
AREA DETAILS:		SQ.MT.
AREA OF PLOT (Minimum)	(A)	121.44
Deduction for NetPlot Area		
Surrender Free of Cost		13.42
Total		13.42
NET AREA OF PLOT(Gross Plot Area - Deduction from Gross Plot area)	(A-Deductions)	108.02
Deduction for Balance Plot Area(from Gross Plot Area)		
Surrender Free of Cost		13.42
Common Plot		15.46
Total		28.89
BALANCE AREA OF PLOT(Net Plot Area - Recreational/Amenity space)	(A-Deductions)	92.55
PLOT AREA FOR COVERAGE(Net Plot Area)	(A-Deductions)	108.02
Plot Area for FAR (Net Plot Area + RoadWidening Area)	(A-Deductions)	121.44
COVERAGE CHECK		
Permissible Coverage area (70.00 %)		75.61
Proposed Coverage Area (62.27 %)		67.26
Total Prop. Coverage Area (62.27 %)		67.26
Balance coverage area (7.73 %)		8.35
FAR CHECK		
Perm. FAR Area (1.200)		145.73
Total Perm. FAR area		145.73
Residential FAR		67.26
Proposed FAR Area		67.26
Total Proposed FAR Area		67.26
Consumed FAR (Factor)		0.55
Balance FAR Area		78.47
BUILT UP AREA CHECK		
Total Proposed BuiltUp Area		67.26
ARCHITECT (Regd)		RANJIT KUMAR
ENGGINEER (Regd)		
SUPERVISOR (Regd)		
OWNER (Regd)		Ravindra Kumar Yadav
DEVELOPMENT AUTHORITY		LOCAL BODY

COLOR INDEX	
PLOT BOUNDARY	
ABUTTING ROAD	
PROPOSED CONSTRUCTION	
COMMON PLOT	
ROAD WIDENING AREA	
EXISTING (To be retained)	
EXISTING (To be demolished)	

Buildingwise Floor FAR Details

Floor Name	Building Name A (RESIDENTIAL)		Total	
	Proposed Built Up Area (Sq.mt.)	Proposed FAR Area (Sq.mt.)	Total Proposed Built Up Area (Sq.mt.)	Total FAR Area (Sq.mt.)
Ground Floor	67.26	67.26	67.26	67.26
Terrace Floor	0.00	0.00	0.00	0.00
Total :	67.26	67.26	67.26	67.26

Building USE/SUBUSE Details

Building Name	Building Use	Building SubUse	Building Structure
A (RESIDENTIAL)	Residential	Bungalow/ Dwelling / Non Apartment	Non-Highrise

Building :A (RESIDENTIAL)

Floor Name	Total Built Up Area (Sq.mt.)	Proposed FAR Area (Sq.mt.) Resi.	Total FAR Area (Sq.mt.)	Total Consumed Additional FAR Area (Sq.mt.)	Tnmt (No.)
Ground Floor	67.26	67.26	67.26	67.26	01
Terrace Floor	0.00	0.00	0.00	0.00	00
Total :	67.26	67.26	67.26	67.26	01
Total Number of Same Buildings :	1				
Total :	67.26	67.26	67.26	67.26	01

SCHEDULE OF DOOR:

BUILDING NAME	NAME	LENGTH	HEIGHT	NOS
A (RESIDENTIAL)	D1	0.63	2.10	01
A (RESIDENTIAL)	D2	0.76	2.10	01
A (RESIDENTIAL)	D	0.89	2.10	02

SCHEDULE OF WINDOW/VENTILATION:

BUILDING NAME	NAME	LENGTH	HEIGHT	NOS
A (RESIDENTIAL)	V	0.97	0.60	01
A (RESIDENTIAL)	W	1.03	1.20	05

UnitBUA Table for Building :A (RESIDENTIAL)

FLOOR	Name	UnitBUA Type	UnitBUA Area	Carpet Area	No. of Rooms	No. of Tenement
GROUND FLOOR PLAN	SPLIT A	FLAT	57.15	56.73	4	1
Total:	-	-	57.15	56.73	4	1

LTP NAME AND SIGNATURE	STRUCTURAL ENG'S NAME AND SIGNATURE	BUILDER NAME AND SIGNATURE	DIGITAL SIGNATURE
RANJIT KUMAR MNNP/ENG/0001/2016			

ISO_A1_(841.00_x_594.00_MM)

This is system generated MAP. No need to Physically Signed.