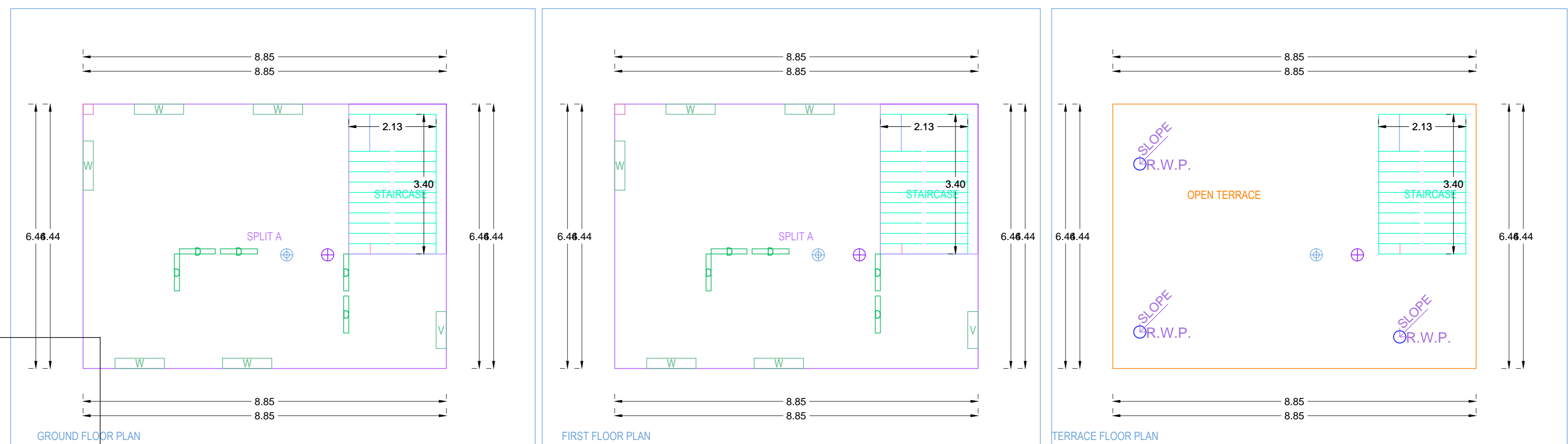
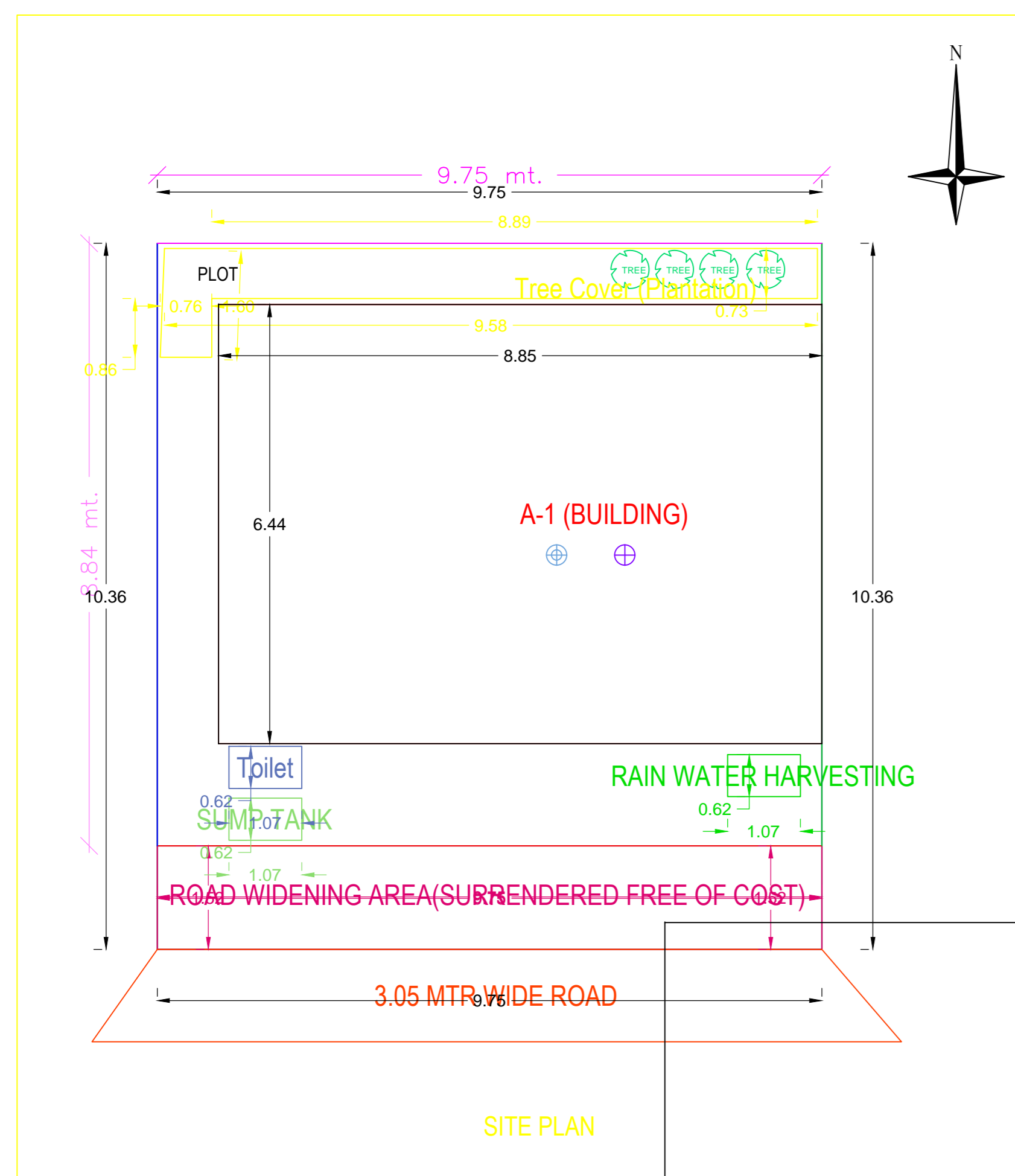

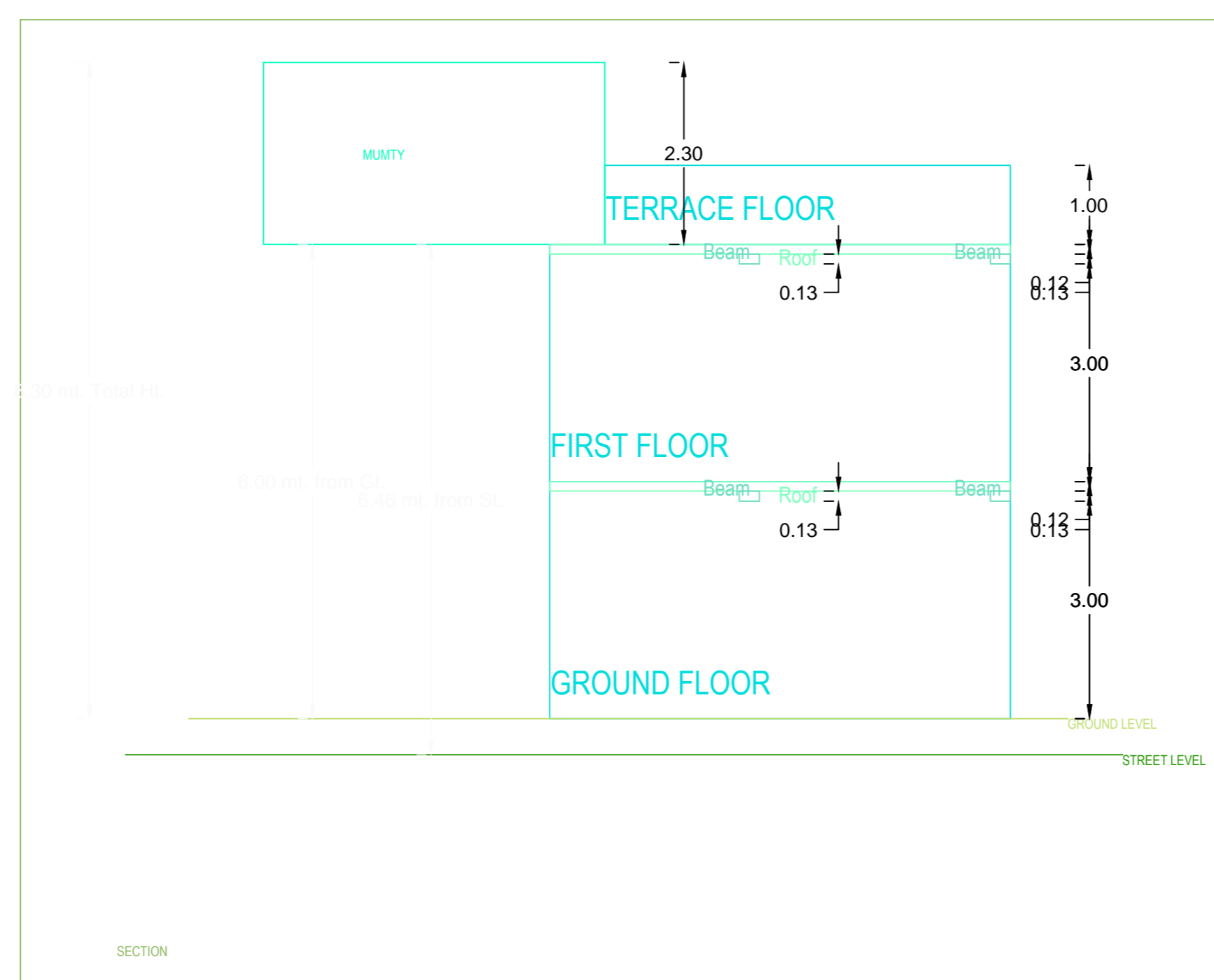




Project Title : RAMCHANDRA YADAV



Building :A (BUILDING)

Floor Name	Total Built Up Area (Sq.mt.)	Proposed FAR Area (Sq.mt.) Resi.	Total FAR Area (Sq.mt.)	Tnmt (No.)
Ground Floor...	57.02	57.02	57.02	01
First Floor...	57.02	57.02	57.02	00
Terrace Floor...	0.00	0.00	0.00	00
Total :	114.04	114.04	114.04	01
Total Number of Same Buildings	1			
Total :	114.04	114.04	114.04	01

SCHEDULE OF JOINERY:

BUILDING NAME	NAME	LENGTH	HEIGHT	NOS
A (BUILDING)	D	0.87	2.10	02
A (BUILDING)	D	0.90	2.10	08
Total	-	-	-	10

SCHEDULE OF JOINERY:

BUILDING NAME	NAME	LENGTH	HEIGHT	NOS
A (BUILDING)	V	0.90	1.00	02
A (BUILDING)	W	1.20	1.20	10
Total	-	-	-	12

UnitBUA Table for Building :A (BUILDING)

FLOOR	Name	UnitBUA Type	UnitBUA Area	Carpent Area	No. of Rooms	No. of Tenement
GROUND FLOOR PLAN	SPLIT A	FLAT	96.66	96.53	6	1
Total	-	-	96.66	96.53	12	1

AREA STATEMENT: MEDINAGAR MUNICIPAL CORPORATION	VERSION NO.: 1.0.37
PROJECT DETAIL :	VERSION DATE: 16/10/2020
Inward No. : -	Plot Use : Residential
Region : JHARKHAND URBAN LOCAL BODIES	Plot SubUse : Bungalow/ Dwelling / Non Apartment
District : PALAMU	Land Use Zone : NA
Application Type : General Proposal	Abutting Road Width : -
Project Type : Building Permission	Plot No. : -
Nature of Development : New	Revenue Survey No/Survey No : -
Location : Old Area	Thana No : -
Sub Location : NA	Holding No : -
Village/Mauza Name : -	
Ward No : -	
Road/Street : -	South : -
	East : -
	West : -

AREA DETAILS :		SQ.MT.
AREA OF PLOT (Minimum)	(A)	101.05
Deduction for NetPlot Area		
Surrender Free of Cost		14.83
Total		14.83
Net Plot Area (Gross Plot Area - Deduction from Gross Plot area)	(A-Deductions)	86.22
Deductions for Balance Plot Area (from Gross Plot Area)		
Free Gifted RW Area		14.83
COP Area		7.69
Total		22.52
Balance Plot Area (Net Plot Area - Recreational/Amenity space)	(A-Deductions)	78.53
Plot Area for Coverage (Net Plot Area)	(A-Deductions)	86.22
Plot Area for FSI (Net Plot Area + RoadWidening Area)	(A-Deductions)	101.05
AccessoryUse Area		0.66
COVERAGE CHECK		
Proposed Coverage Area (66.13 %)		57.02
Total Coverage Area (66.13 %)		57.02
FAR CHECK		
Proposed Area of FAR		114.04
Total Area of FAR		114.04
BUILT UP AREA CHECK		
Total Proposed BuiltUp Area		114.04
ARCH / ENGG / SUPERVISOR (Regd)		OWNER
DEVELOPMENT AUTHORITY LOCAL BODY		

COLOR INDEX	
PLOT BOUNDARY	
ABUTTING ROAD	
PROPOSED WORK (COVERAGE AREA)	
EXISTING (To be retained)	
EXISTING (To be demolished)	

MARGIN DETAIL:

Building / Wing Name	Road Name	Front Margin	Rear Margin	Side1 Margin	Side2 Margin
A-1 (BUILDING)	ROAD WIDENING AREA(SURRENDERED FREE OF COST)	1.50	0.90	0.90	0.00

FAR & Tenement Details (Table 4c-1)

Building	No. of Same Bldg	Total Built Up Area (Sq.mt.)	Proposed FAR Area (Sq.mt.) Resi.	Total FAR Area (Sq.mt.)	Tnmt (No.)
A (BUILDING)	1	114.04	114.04	114.04	
Grand Total :	1	114.04	114.04	114.04	01