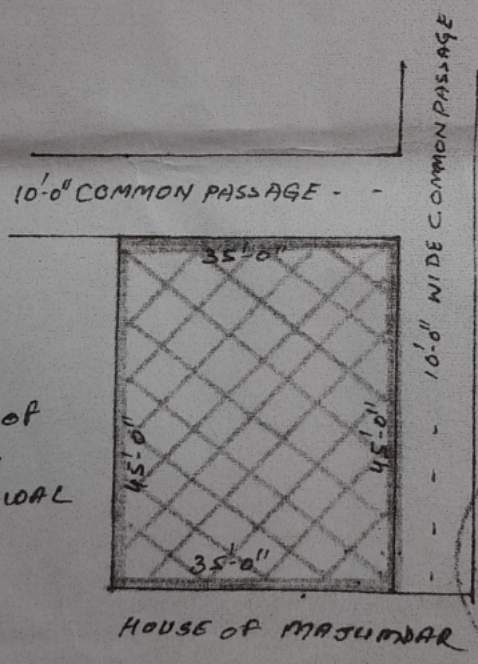
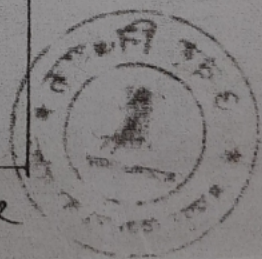



N
 PLAN OF LAND UNDER MOUZA PATHARCHAPTI NO-271 THOKA NO-
 44/3 PLOT 'KA' PART AREA-1575 SQFT 3.61 DISMIL (MORE OR LESS) SHOWN
 IN RED COLOUR WITHIN MADHUPUR MUNICIPAL WARD NO-03 NWE-18
 PO, P.S & SUB - MADHUPUR DISTT-DEOGHAR.
 BELONGS TO SRI ARUN KUMAR BARANWAL S/O Late FIASOLAL BARAN-
 WAL R/O DANGAL PARA PO, P.S & SUB - MADHUPUR DISTT-DEOGHAR.
 NOW SOLD TO - SMT SHOBHA DEVI W/O ROHAN KUMAR SINGH R/O KHALASI
 MOHALA PO, P.S & SUB - MADHUPUR DISTT-DEOGHAR.



Ranjit Baranwal



Ranjit
 Baranwal



Samsung Quad Camera
 Shot with my Galaxy M31 64 MP