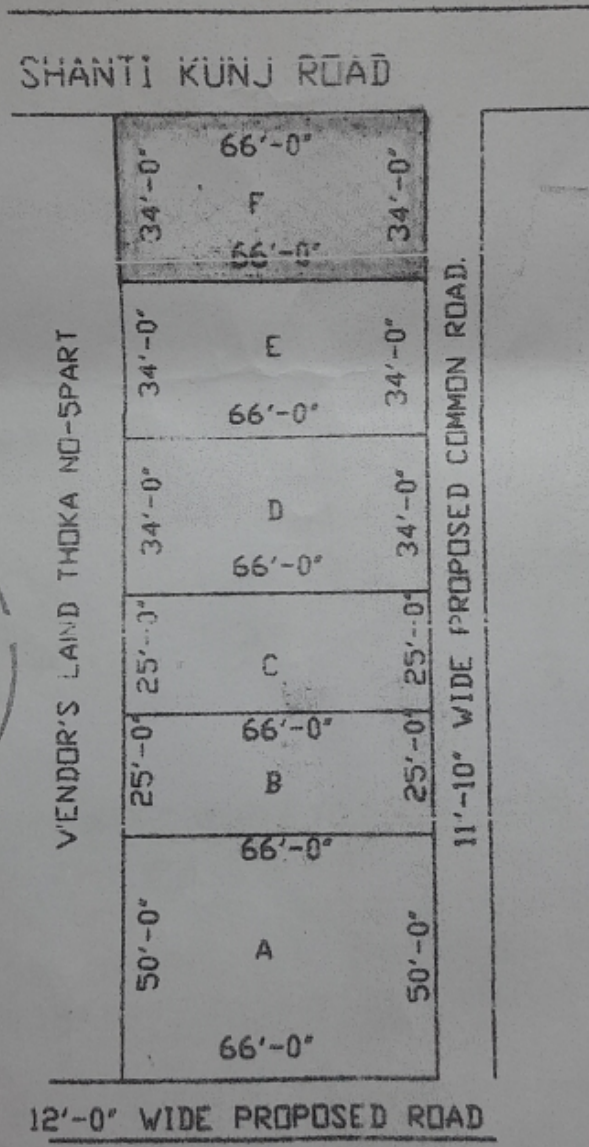




PLAN OF LAND UNDER MOUZA:- CHHOTA SHEKHAPURA NO- 273 WITHIN MADHUPUR MUNICIPAL WARD NO- 14 THOKA NO- 5 MARK-F AREA- 2244sqft. SHOWN IN RED COLOUR BELONG'S TO SRI TAPAS KUMAR SEEL S/O LATE NARENDRA NATH SEEL & NOW SOLD TO SRI GANGA PRASAD SINGH S/O LATE SAHDEO SINGH OF VILL-NAYAKDIH, P.S- AHILYAPUR, DIST- GIRIDIH.



VENDOR'S LAND THOKA NO-5PART

11'-10" WIDE PROPOSED COMMON ROAD.



Tapas Kumar Seel
9th Oct 2013

Tapas Kumar Seel
17/10/2013



Samsung 64 MP Camera
Shot with my Galaxy M31 64 MP

S. Vishal Das
NOTARY
Regd. 17461
Govt. Of India (Madhupur)