



MOUZA - MADHUPUR BAZAR NO. 269 P.S. MADHUPUR DIST- DEOGHAR.
 BASAURI LAND UNDER THOKA NO. 34 AREA 599 SFT
 OF ~~KURESHA KHATOON~~ LATE MD. ISHAQUE R/O. HAJI GALL,
 MADHUPUR BAZAR P.O. P.S. MADHUPUR DIST- DEOGHAR ST. JHARKHAND
 MAP SHOWS THE LAND SHARE OF MD. ABBAS HAIDER S/O LATE
 MD. ISHAQUE 'A' MARKA RED COLOUR
 AREA 300 SFT & SHARE
 OF MD. ASHFAQUE S/O
 LATE MD. ISHAQUE 'B' MARKA
 GREEN COLOUR AREA 299
 SFT. EAST SIDE



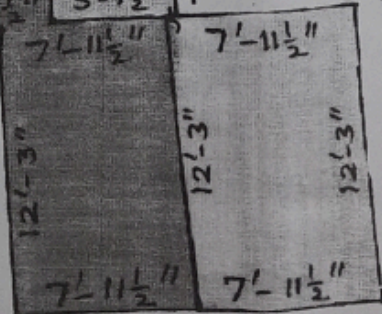
HAJI GALLI (B.D. GUTGOTIA)

SHARE LAND OF MD. EZAZ & BROTHER'S S/O. LATE MD. MUSHTAGUE



HOUSE OF MD. ZAMIL

DRAWN BY
 Idris Mian
IDRIS MIAN (AMIN)
 SETI VILLA SAPAHA
 P.O. MADHUPUR (DEOGHAR)
 Regd. No. 781



MADARASA ISLAMIA
 BUILDING.



Samsung 64 MP Camera
 Shot with my Galaxy M31 64 MP