
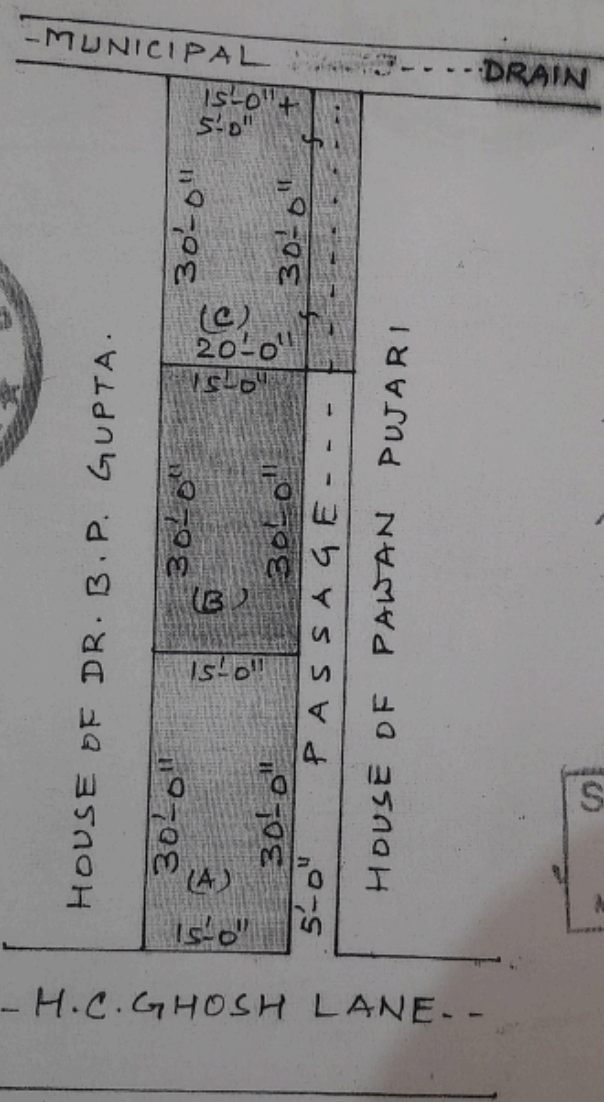


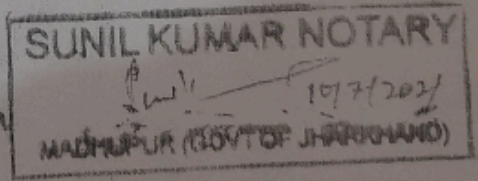
PLAN OF LAND & HOUSE IN MOUZA: MADHUPUR BAZAR
 No. 269, P.S. - MADHUPUR, DIST. - DEOGHAR, UNDER THOKA
 No. 31, WITHIN MADHUPUR MUNICIPAL WARD NO.
 AREA: 1800 SQFT, MORE OR LESS, SHOWN IN THREE
 DIFFERENT COLOURS, DISTRIBUTED AMONG THREE SONS
 OF LATE SHIVRAM KALBALIA OF H.C. GHOSH LANE,
 MADHUPUR, DIST. - DEOGHAR.

REFERENCES CHART.

S.N.	NAME OF THE SHARER	THOKA	AREA (IN SQFT.)	MARK	COLOUR
1.	SURENDRA KALBALIA	31	450 SQFT.	A	RED
2.	MANOJ KALBALIA	"	"	B	GREEN
3.	SUNIL KALBALIA	"	600 SQFT.	C	BLUE



Surendra Kalbalia
 Manoj Kalbalia
 Sunil Kalbalia



Traced by
 P.K. Nandan
 Amin.