Project Title :KOUSHAL KISHOR

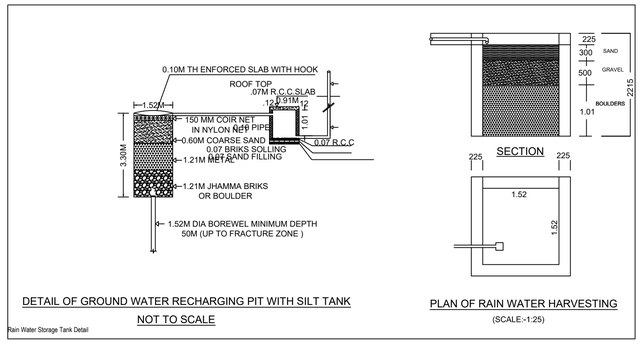

DETAIL OF GROUND WATER RECHARGING PIT WITH SILT TANK

NOT TO SCALE

Rain Water Storage Tank Detail

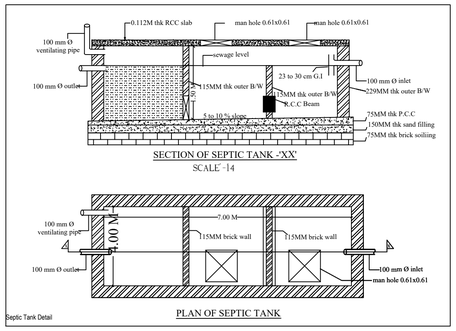

Septic Tank Detail

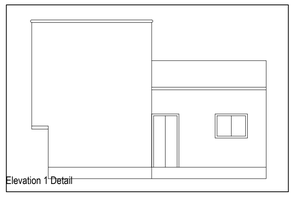

Elevation 1 Detail

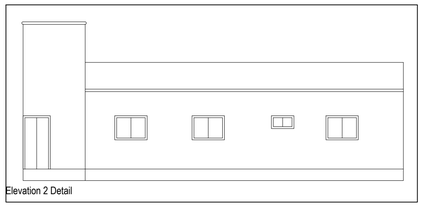

Elevation 2 Detail

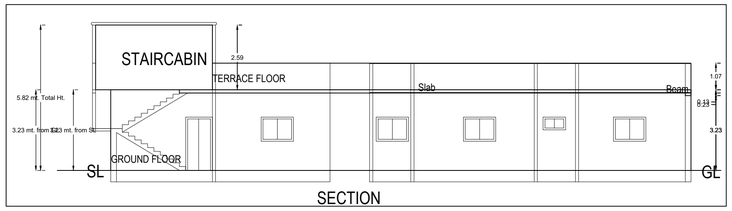

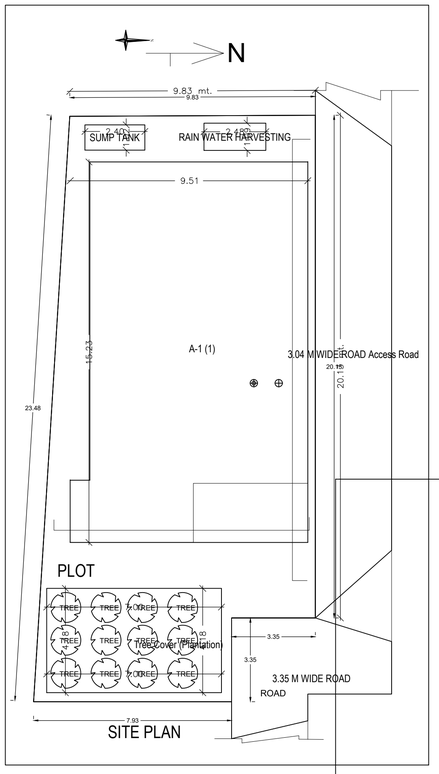

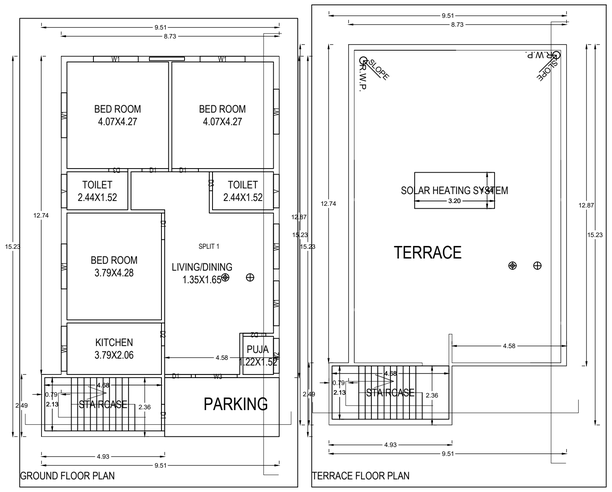

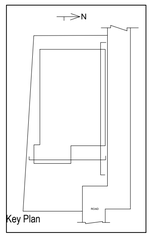

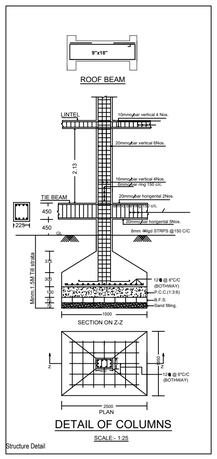

Structure Detail

AREA STATEMENT: MADHUPUR NAGAR PARISHAD	VERSION NO.: 1.0.37
	VERSION DATE: 16/10/2020
PROJECT DETAIL :	
Inward_No. : -	Plot Use : Residential
Region : JHARKHAND URBAN LOCAL BODIES	Plot SubUse : Bungalow/ Dwelling / Non Apartment
District : DEOGHAR	Land Use Zone : Residential
Application Type : General Proposal	Abutting Road Width : -
Project Type : Building Permission	Plot No. : -
Nature of Development : New	Revenue Survey No/Survey No : -
Location : Old Area	Thana No : -
Sub Location : NA	Holding No : -
Village/Mauza Name : -	Khata No : -
Ward No : -	North : -
Road/Street : -	South : -
	East : -
	West : -

AREA DETAILS :		SQ.MT.
AREA OF PLOT (Minimum)	(A)	236.40
Net Plot Area (Gross Plot Area - Deduction from Gross Plot area)	(A-Deductions)	236.40
Deductions for Balance Plot Area (from Gross Plot Area)		
CSP Area		29.24
Total		29.24
Balance Plot Area (Net Plot Area - Recreational/Amenity space)	(A-Deductions)	207.16
Plot Area for Coverage (Net Plot Area)	(A-Deductions)	236.40
Plot Area for FSI (Net Plot Area + Road/Widening Area)	(A-Deductions)	236.40
COVERAGE CHECK		
Proposed Coverage Area (57.05 %)		134.86
Total Coverage Area (57.05 %)		134.86
FAR CHECK		
Proposed Area of FAR		124.03
Total Area of FAR		124.03
BUILT UP AREA CHECK		
Total Proposed BuiltUp Area		124.03
ARCH / ENGG / SUPERVISOR (Regd)	OWNER	
DEVELOPMENT AUTHORITY	LOCAL BODY	

COLOR INDEX

- PLOT BOUNDARY
- ABUTTING ROAD
- PROPOSED WORK (COVERAGE AREA)
- EXISTING (To be retained)
- EXISTING (To be demolished)

Color Index:

PARKING CALCULATION:

Parking Type	Prop No.	Prop Area
Other Parking	1	10.83
Total Area	1	10.83

MARGIN DETAIL:

Building / Wing Name	Road Name	Front Margin	Rear Margin	Side1 Margin	Side2 Margin
A-1 (1)	3.35 M WIDE ROAD	3.02	1.83	0.91	0.30

FAR & Tenement Details (Table 4c-1)

Building	No. of Same Bldg	Total Built Up Area (Sq.mt.)	Proposed FAR Area (Sq.mt.) Resi.	Total FAR Area (Sq.mt.)	Tnmt (No.)
A (1)	1	124.03	124.03	124.03	01
Grand Total :	1	124.03	124.03	124.03	01

Building :A (1)

Floor Name	Total Built Up Area (Sq.mt.)	Proposed FAR Area (Sq.mt.) Resi.	Total FAR Area (Sq.mt.)	Tnmt (No.)
Ground Floor...	124.03	124.03	124.03	01
Terrace Floor...	0.00	0.00	0.00	00
Total :	124.03	124.03	124.03	01
Total Number of Same Buildings	1			
Total :	124.03	124.03	124.03	01

SCHEDULE OF JOINERY:

BUILDING NAME	NAME	LENGTH	HEIGHT	NOS
A (1)	D3	0.76	2.10	02
A (1)	D2	0.91	2.10	02
A (1)	D1	1.07	2.10	05
Total	-	-	-	09

SCHEDULE OF JOINERY:

BUILDING NAME	NAME	LENGTH	HEIGHT	NOS
A (1)	V	1.34	1.00	02
A (1)	W2	1.40	1.20	01
A (1)	W3	1.67	1.20	01
A (1)	W1	1.80	1.20	08
Total	-	-	-	12

UnitBUA Table for Building :A (1)

FLOOR	Name	UnitBUA Type	UnitBUA Area	Carpet Area	No. of Rooms	No. of Tenement
GROUND FLOOR PLAN	SPLIT 1	FLAT	124.03	123.83	8	1
Total	-	-	124.03	123.83	8	1