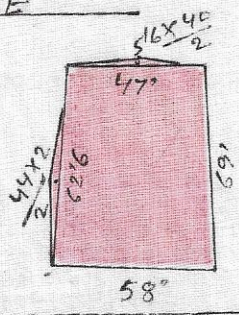
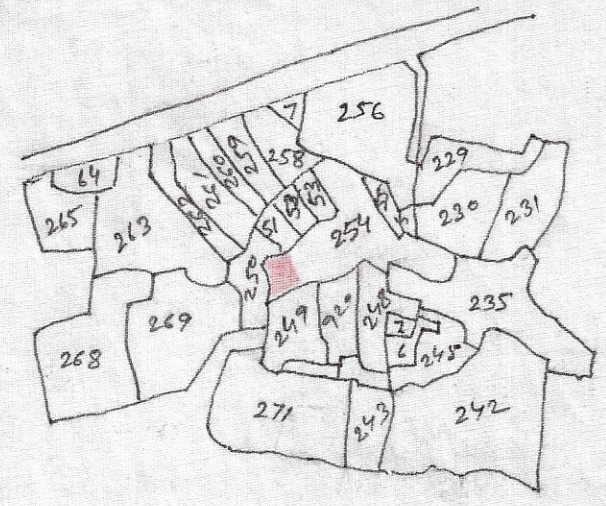


N
S

SANTAL - PARGANA
 MOUZA - BOLLOVEPUR - No-168
 PS - PAKUR
 SUB-REG - PAKUR
 DIST - PAKUR - (J.H.)
 SCALE - 1" = 1 MILE



MOUZA-NAME - NO	PLOT-NO	A-AREA B-K-D	BOUNDRY	INDEX
BOLLOVEPUR-NO 168	254	0-5-0	NORTH-SHISHU SK	[Red Box]
			SOUTH-PLOT-NO-249	
			EAST-NIJ-VENDOR	
			WEST-PLOT-NO-250	




शर्मिला सक्वाल
 चमैन्द सक्वाल



As per...

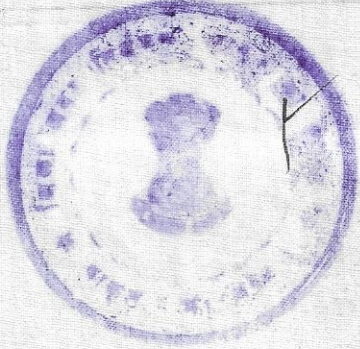
6/3/17
 SURVEYER (AMIN)
 CHANDPUR PAKUR
 Registration No
 1676607002



SCALE - 1" = 100 YDS
 DIST - PAKUR - (C.M.)
 SUR - REG - PAKUR
 PS - PAKUR
 MUNIPAL - BOLLONEPUR - WARD
 TANKAL - PARAGANA



Plot No - 250	Area - 0-5-0	Plot No - 250	Plot No - 250
Plot No - 251	Area - 0-5-0	Plot No - 251	Plot No - 251
Plot No - 252	Area - 0-5-0	Plot No - 252	Plot No - 252
Plot No - 253	Area - 0-5-0	Plot No - 253	Plot No - 253
Plot No - 254	Area - 0-5-0	Plot No - 254	Plot No - 254
Plot No - 255	Area - 0-5-0	Plot No - 255	Plot No - 255
Plot No - 256	Area - 0-5-0	Plot No - 256	Plot No - 256
Plot No - 257	Area - 0-5-0	Plot No - 257	Plot No - 257
Plot No - 258	Area - 0-5-0	Plot No - 258	Plot No - 258
Plot No - 259	Area - 0-5-0	Plot No - 259	Plot No - 259
Plot No - 260	Area - 0-5-0	Plot No - 260	Plot No - 260



CHANDPUR PAKUR
 SURVEYER (AMIN)

23+3+17

Handwritten signature or name.

CHANDPUR PAKUR
 SURVEYER (AMIN)
 Registration No
 187807002