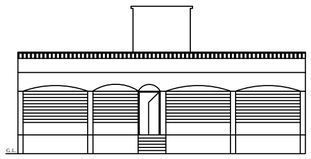

FRONT ELEVATION

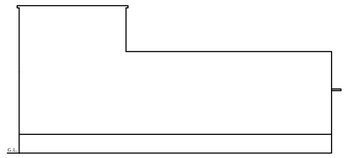

SOUTH SIDE ELEVATION

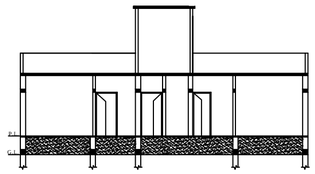

SECTION- YY

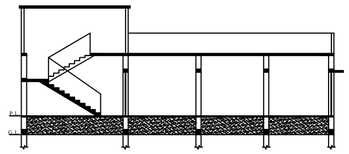

SECTION- XX

SCHEDULE OF DS & WS

TYPE	SIZE	REMARKS
D	1.06 M.X2.10 M.	F PANELED
D1	0.06 M.X2.10 M.	F PANELED
D2	0.75 M.X2.10 M.	F PANELED
W	1.50 M.X1.20 M.	F GLAZZED
W1	1.20 M.X1.20 M.	F GLAZZED
W2	0.91 M.X1.20 M.	F GLAZZED
C.GATE	2.10 M.X2.10 M.	IRON

SPECIFICATION

1 DETAIL OF R.C.C. FOOTING COLUMN FON (M.25)
2 1ST CLASS BRICK WORK IN CEMENT PLASTER (1:6)
3 1.25X.15TH. R.C.C. LINTEL BAND OVER DOOR'S & WINDOW'S
4 10TH. LIME CON. TERR.OVER .10TH. R.C.C. ROOF SLAB(M.25)
5 SAL WOOD FRAME & SUAM WOOD SHUTTER.
6 0.012TH. IN CEMENT PLASTER IN BOTH SIDE WACC (1:6)
7 MARBLE OR MOSAIC FLOORING OVER .110TH. DRY RAMMED KHOA OVER B.F. SOILING , OVER LOCAL SAND FILLING .
8 2 CUAT OF WHITE & COLOUR WASH AS PER CHOICE.
9 17CM.WIDE & 30 CM. PUCCA DRAIN AROUND THE BUILDING .

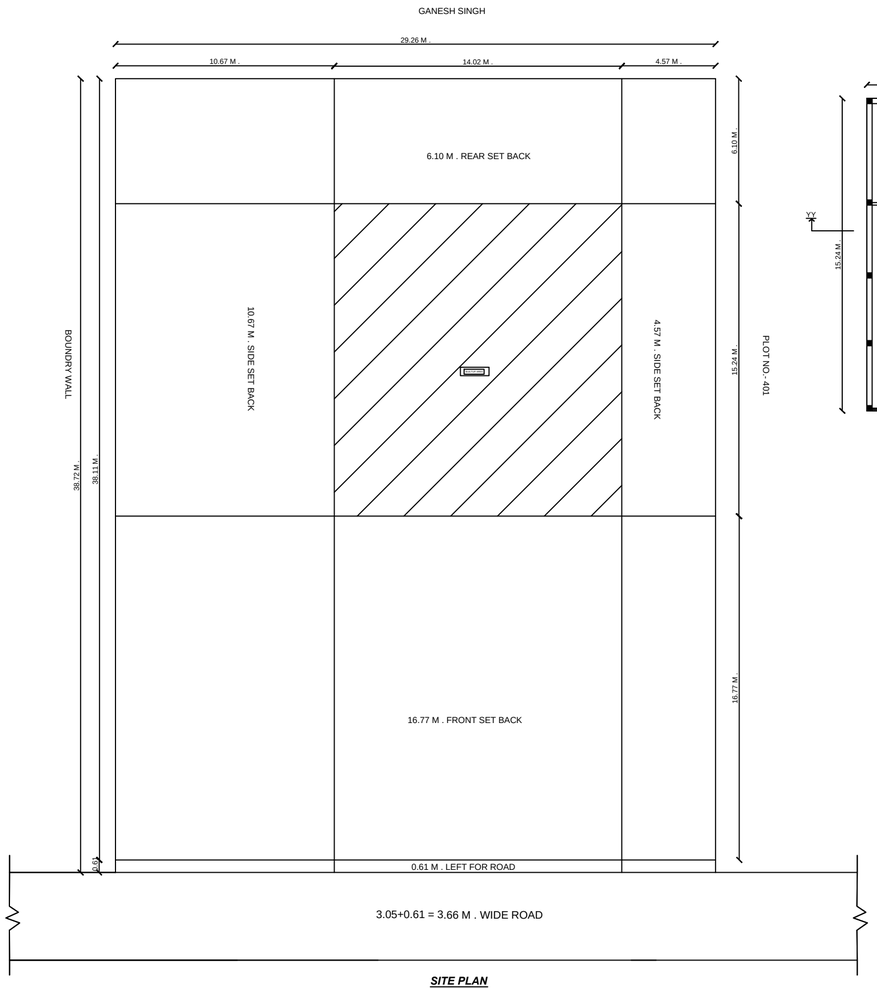

SITE PLAN

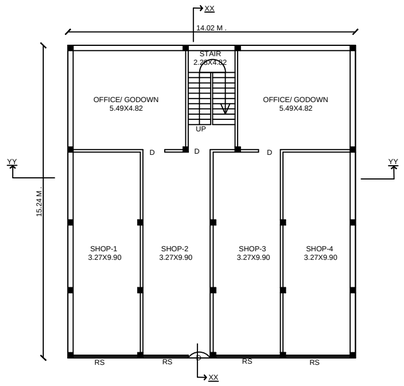

PROPOSED GROUND FLOOR PLAN

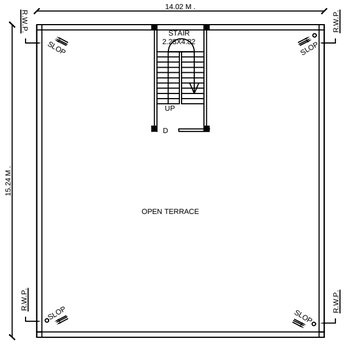

TERRACE FLOOR PLAN

TOTAL POLT AREA	=	1132.94	SQM.
NET PLOT AREA	=	1115.09	SQM .
TOTAL OPEN LAND AREA	=	901.43	SQM.
GROUND FLOOR B/A	=	213.66	SQM.
TOTAL B/A	=	213.66	SQM .
F.A.R.		0.19	
% OF COVRED AREA		19 %	
BUILDING HEIGHT		3.96 M .	

PROPOSED RESIDENTIAL BUILDING OF
NAME- SRI BHUNESHWAR OROAN
S/O. - SRI BINDESHWARI OROAN
MAUZA AMBATIKAR
P.S. - LATEHAR
P.S. NO.- 255
WARD NO.- 04
KHATA NO.- 63
H. NO.-
PLOT NO.- 400
TOUZI NO.- 51
DIST .- LATEHAR (JHARKHAND)

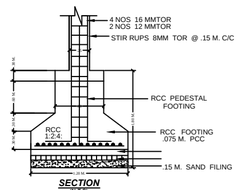

SECTION
(N.T.S)

SECTION
(N.T.S)

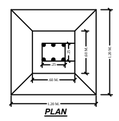

PLAN

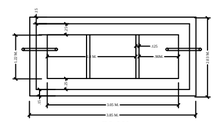

PLAN
DETAIL OF SEPTIC TANK

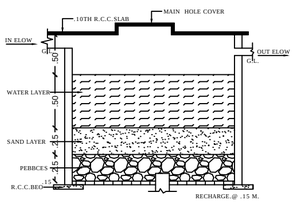

DETAIL OF RAIN WATER HARVESTING
AND RECHARGE PIT.(N.T.S.)

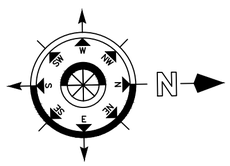

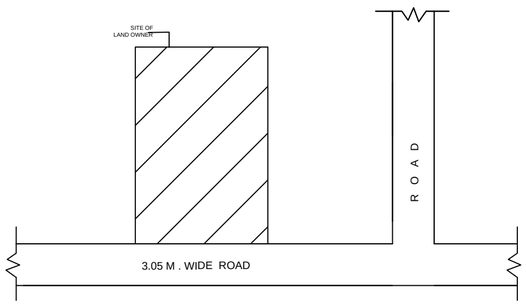

MAP APPROVED BY

SIGNATURE OF APPLICANT

SIGNATURE OF ENGINEER