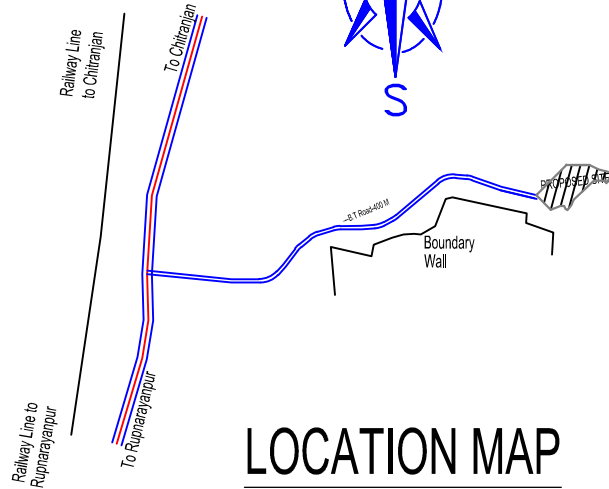



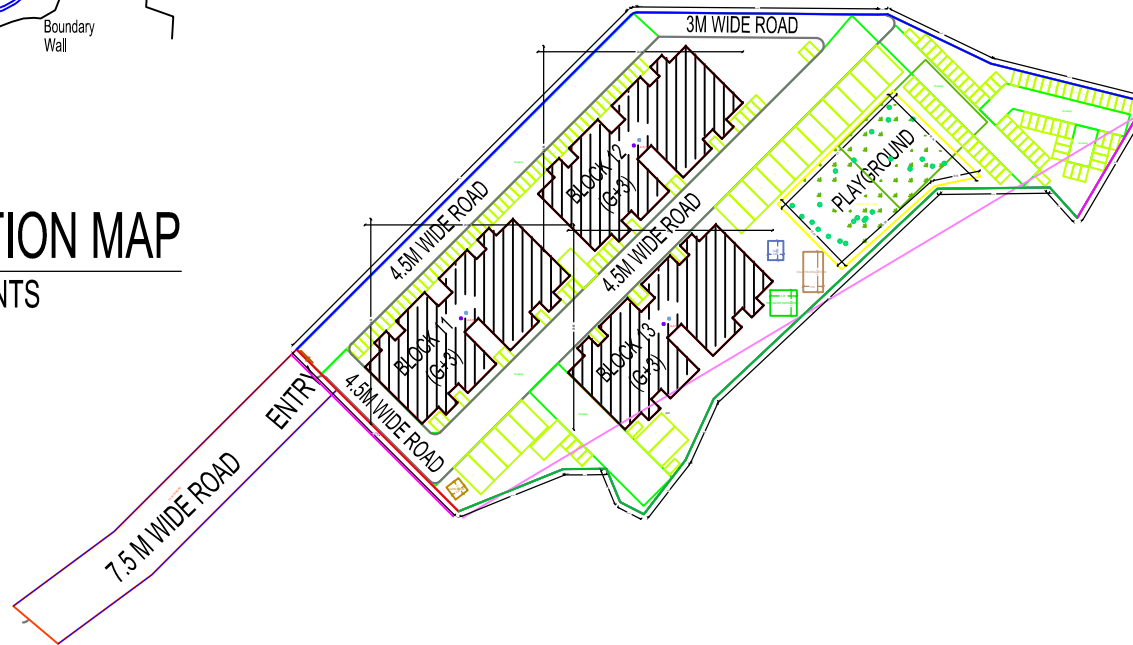
AREA DETAIL, MIHIJHAM , JAMTARA

1.	TOTAL PLOT AREA	3692.81 SQ.M. (0.91 ACRES)
2.	TOTAL NO. OF BLOCKS	3 Nos. (G+3) WITH 32 FLATS EACH
3.	TOTAL NO. OF FLATS	3 X 32 = 96 Nos.
4.	BUILT UP AREA EACH BLOCK	1156.536 SQ.M.
5.	TOTAL BUILT UP AREA (3 BLOCKS)	3 X 1156.536 = 3469.60 SQ.M.
6.	GROUND COVERAGE	921.30 SQ.M. = 25 %
7.	GREEN AREA	185.10 SQ.M.
8.	PARKING AREA	291.05 SQ.M.
9.	F. A. R.	0.93



LOCATION MAP

NTS



PLOTING LAYOUT PLAN

SCALE- 1:100

PLOT AREA - 0.91 ACRES

NOTE : THIS PLOTING LAYOUT PLAN HAS BEEN PREPARED BASED ON THE AMIN MAP AS RECEIVED & SIGNED BY AMIN

ALL DIMENSIONS IN MM UNLESS SPECIFIED

Client's	
NPCC LTD.	
PROJECT ARCHITECTS	
PROPOSED AFFORDABLE GROUP HOUSING UNDER PARISHAD/NAWTRA/MAJAS/UDINA PLOT NO.-427/A/WARD NO.-8 MOJZA-BUTBERIA NO-17 AT MIHIJHAM, JAMTARA, BHARHAMD	
Drawing Title	
PLOTING LAYOUT PLAN	
Drawing Purpose	
ARCHITECTURAL DRAWING	
Job Number	Scale
CAD file ref.	Date
Drawn by	Checked by
Drawing Number	Approved by