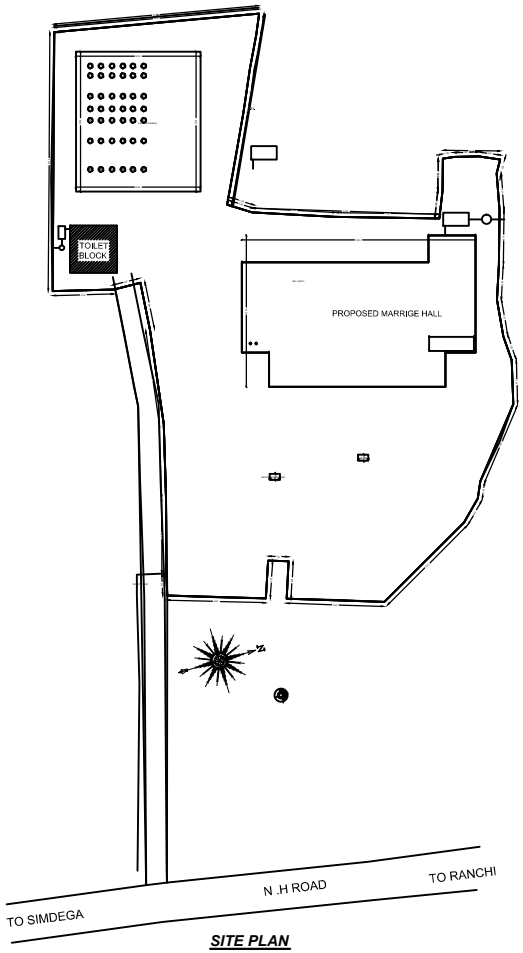

SITE PLAN

SCALE :- 1:100

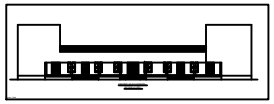

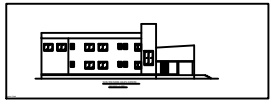

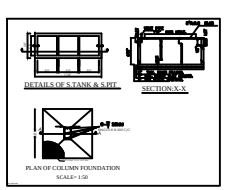

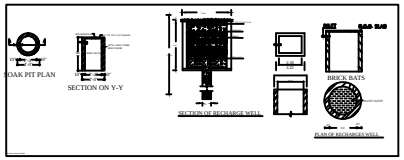

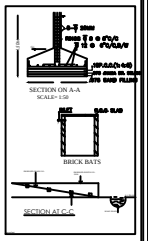

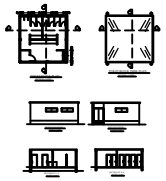

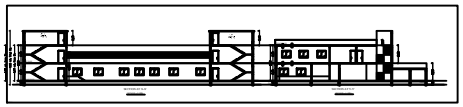

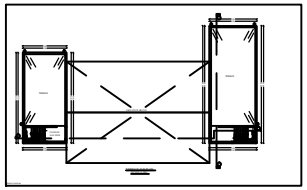

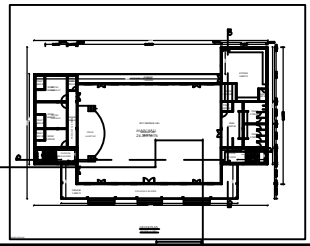

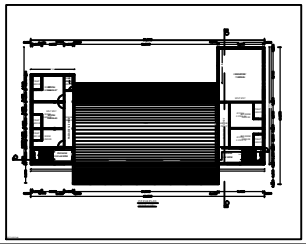

STRUCTURAL SAFETY DETAIL

THIS IS TO CERTIFY THAT THE STRUCTURAL DESIGN OF THE BUILDING WILL BE AS PER I.S.-1893-1984 & I.S.- 4326-1993 TO MAKE SAME EARTH QUAKE RESISTANTE

SPECIFICATIONS

1. WALL FOUNDATION - P.C.C.(1:3:6).
2. COLUMN FOOTING – R.C.C. (1:2:4).
3. LINTELS, BEAMS & ROOF SLAB R.C.C.(1:2:4).
4. WALL FOOTING & SUPER STRUCTURE.
5. D.P.C.–P.C.C.(1:1.5:3)+2% CICO.
   PLASTER ON BOTH SIDE PAINTED
   INSIDE DRY DISTEMPER & SNOWCEM OUTSIDE
6. FLOOR FINISH I N SITU MOSAIC OR MOSIAC TILES.
   1ST. CLASS B/W IN CM.(1:6).
7. DOORS & WINDOWS STEEL
   CHOWKHAT & STEEL FRAME SHUTTER.
8. WALL FINISH 0.012M TH. CEMENT

SCHEDULE OF DOOR & WINDOWS.

TYPE	WIDTH	HT.	SILL	DESCRIPTION
S.D	AS SHO	0.00	0.00	1ST. WOOD FRAMED FLUSH DOOR
D1	0.76	2.13	0.00	1ST. WOOD FRAMED FLUSH DOOR
D2	0.85	2.13	0.00	1ST. WOOD FRAMED FLUSH DOOR
D3	0.69	2.13	0.00	1ST. WOOD FRAMED FLUSH DOOR
D4	1.07	2.13	0.00	1ST. WOOD FRAMED FLUSH DOOR
W1	0.90	1.20	1.13	1ST. WOOD FRAMED GLAZED SHUTTER
W2	1.12	1.20	1.13	1ST. WOOD FRAMED GLAZED SHUTTER
W3	1.52	1.20	1.13	1ST. WOOD FRAMED GLAZED SHUTTER
V	0.76	0.32	1.13	STEEL FRAME GLAZED SHUTTER

AREA STATEMENT

PLOT AREA :- 4964.68 sqmt.

COVERED AREA	Building area as per map	Projection	Total building area as built	Reduction	Net Coverage Area for FAR
GR. FLOOR	890.77	----	890.77	----	890.77
1ST. FLOOR	274.50	----	274.50	----	274.50
TOTAL	1165.27	----	1165.27	----	1165.27

TOTAL BUILT UP AREA = 1165.27 SQ.M

F.A.R. - 1165.27 / 4964.68 = 0.23

% GROUND COVERAGE = 890.77 X 100 / 4964.68 = 17.94%

PROPOSED PLAN OF MARRAGE HALL FOR SMT.LATA TIRKEY .W/O SRI NEIL TIRKEY AT- SONAR TOLL VILLAGE-GOTRA.DIST-SIMDEGA.THANA- SIMDEGA.JHARKHAND UNDER KHATA NO-190,191, PLOT NO-3971, 3978. THANA NO-80,WARD NO-02 HOLDING NO-0020001007000X4

Architect/Engineer Signature. | Applicant's Signature.