

Simdega Nagar Panchayat

SITE VISIT REPORT

Proposal Details

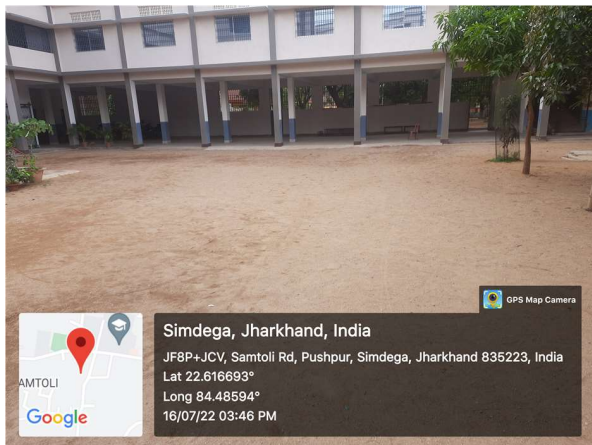
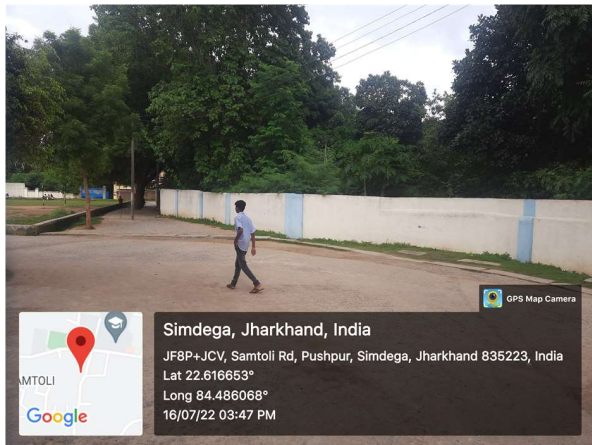
Owner Name : SEC. FR. SHAILESH KERKETTA	Site Visit Date : 22 July, 2022
Applicant Name : MD RAGIB SAYEED	File No. : SINPC/BP/0325/W06/2022
Ward No. : W06	Case Type : New
Thana No. : 105	Plot No. : 2338
Road No. / Name : ROMAN CATHOLIC PARISH	Registration No. : SINPC/ENG/0001/2017

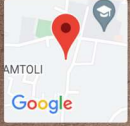
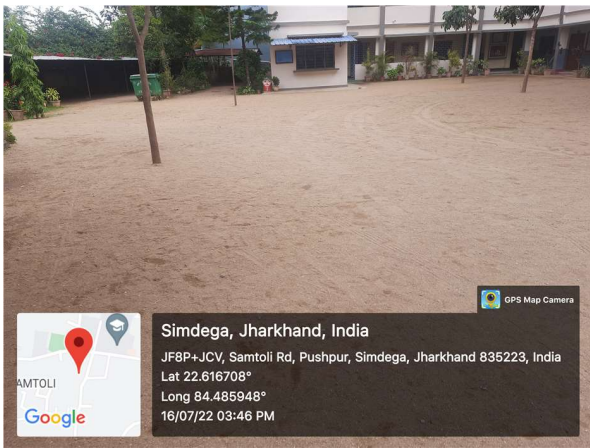
Site Visit Checklist

#	Description	As On Site	Objection	Remark
1.	Whether Existing at Site	Yes		
2.	Whether connected with an existing public road	Yes		
3.	Status of road	Public		
4.	Nature of Road	Concrete		
5.	Width of approach road	6.5		
6.	Whether road side drain exists	Yes		
7.	if Whether road side drain exists is Yes - Width	0.05		
8.	if Whether road side drain exists is Yes - Nature	Concrete		
9.	if Whether road side drain exists is Yes - Whether connected to	Public Drain		
10.	Whether the site is at road junction	No		
11.	Level of site in relation to approach road	UP		
12.	Whether the area is subject to	Low lying land		
13.	Whether the locality is	Developing		
14.	Distance of the plot from the nearest temple/monument / Airport/ Other important building	50		
15.	The vertical and horizontal distance from 33 KV/11 KV electric line	300		
16.	Whether the Site is vacant	Yes		
17.	Plot size (As per measurement)(In Sqmt)	11434.02		
18.	Whether the applicant encroached the Govt. land/road land/any other land/drainage channel	No		
19.	Sketch site plan showing the location of the site, important land marks and connectivity with the main road is enclosed. (For site not located on main road) at page	YES		
20.	Any other information.	N/A		
21.	Verified the Amins report with/without site inspection and found correct	Yes		
22.	Land Use	Residential		
23.	Road	Yes		
24.	Sewerage	No		
25.	Drainage	No		
26.	Water facility	Yes		
27.	Availability of drain	Yes		
28.	Telephone	No		
29.	Electricity	Yes		
30.	Dealing with inflammable/chemical	No		
31.	Occupancy	No		

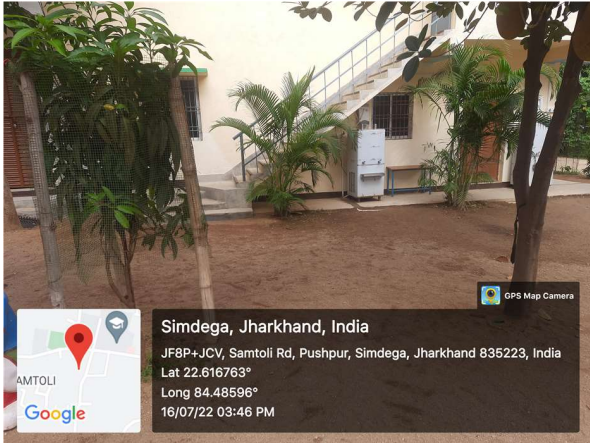
32.	EAST	ROAD		
33.	WEST	OCCUPIED		
34.	NORTH	OCCUPIED		
35.	SOUTH	OCCUPIED		
36.	Length of the Road(In Mtr.)	Up to 50 meter		
37.	Existing Width of the Road(In Mtr.)	6.5		
38.	Proposed Width of the Road as per Master Plan(In Mtr.)	0		
39.	Width of the RoadWidening(In Mtr.)	0		
40.	Plot area (As per deed)	0		

Site Visit Photographs :





Simdega, Jharkhand, India
JF8P+JCV, Samtoli Rd, Pushpur, Simdega, Jharkhand 835223, India
Lat 22.616708°
Long 84.485948°
16/07/22 03:46 PM



Simdega, Jharkhand, India
JF8P+JCV, Samtoli Rd, Pushpur, Simdega, Jharkhand 835223, India
Lat 22.616763°
Long 84.48596°
16/07/22 03:46 PM

Recommendation : Verified & found Ok

Remark : Site visit Done

Utpala Sardar
Junior Engg