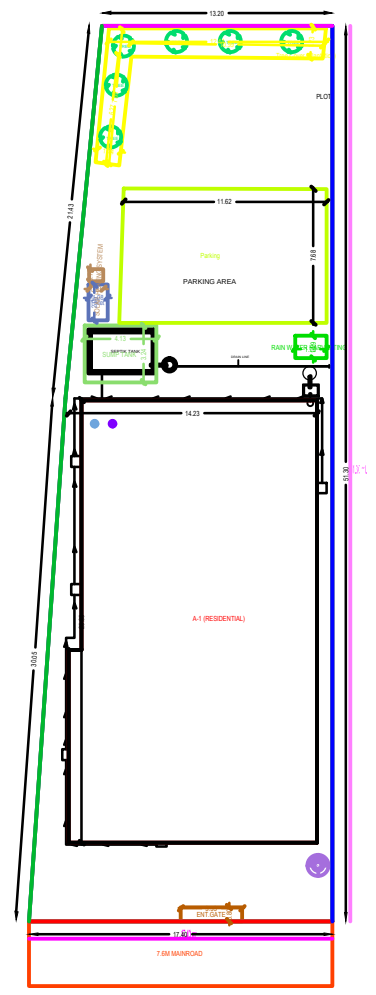

SOUTH SIDE FRONT & MAIN ROAD

7.62M WIDE ROAD

KEY PLAN

Project Title :URMILA CHOUDHARY AND BITESH KUMAR CHOUDHARY

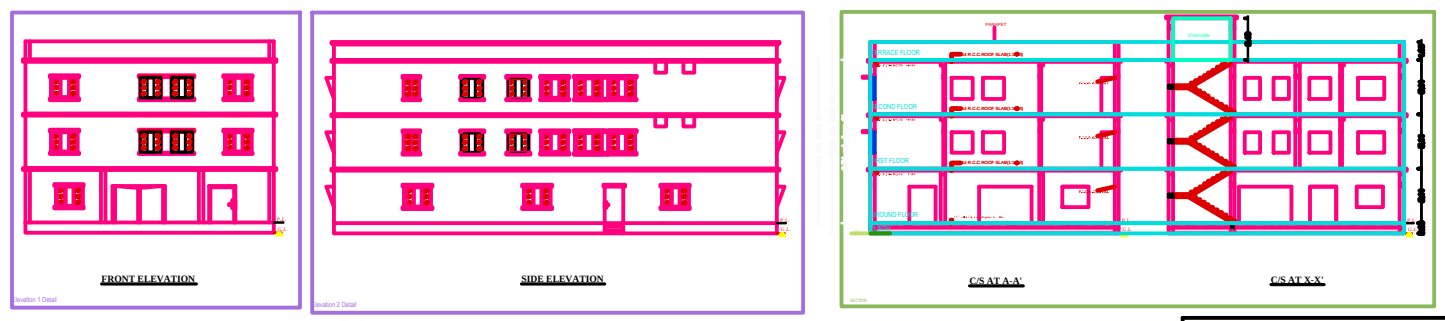

FRONT ELEVATION

SIDE ELEVATION

C/S AT A-A'

C/S AT X-X'

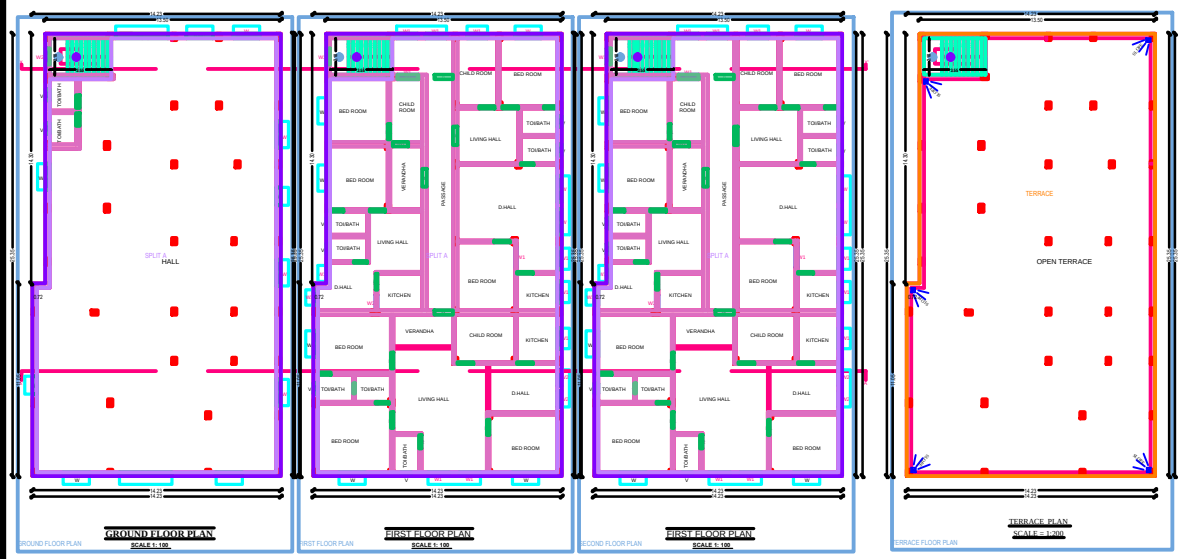

GROUND FLOOR PLAN

FIRST FLOOR PLAN

SECOND FLOOR PLAN

TERRACE PLAN

SCHEDULE OF AREA

PLOT AREA	: 809.34 Sq.M
BUILT UP AREA OF GROUND FLOOR	: 361.47 Sq.M
BUILT UP AREA OF FIRST FLOOR	: 361.47 Sq.M
BUILT UP AREA OF SECOND FLOOR	: 361.47 Sq.M
TOTAL BUILT UP AREA	: 1084.41 Sq.M
COVERED AREA	: 361.47 Sq.M
GROSS COVERED AREA	: 361.47 X100 / 809.34 = 44.66 %
F.A.R ACHIEVED	: 1084.41/809.34 = 1.33

PROPOSED RESIDENIALBUILDING FOR

URMILA CHOUDHARY W/O SRI SANTOSH KUMAR CHOUDHARY & BITESH KUMAR CHOUDHARY S/O SRI SANTOSH KUMAR CHOUDHARY

AT TOWN : SERAIKELLA ,

KHATA NO : 33 , PLOT NO : 35/A , 48/A & 49/A

RAKWA : 20 Deci , MOUJA ; WARD NO 07 NEW (OLD-02)

HOLDING NO-0070000141000M0 AND0070000011000M0

THANA : SERAIKELLA , THANA NO :301

DISTRICT : SERAIKELLA-KHARSAWAN, JHARKHAND

SCALE : 1:100 AS MENTIONED IN DRAWINGS

SIGNATURE OF OWNER

SIGNATURE OF ENGINEER NAC SERAIKELLA

SIGNATURE OF EXECUTIVE OFFICER NAC SERAIKELLA

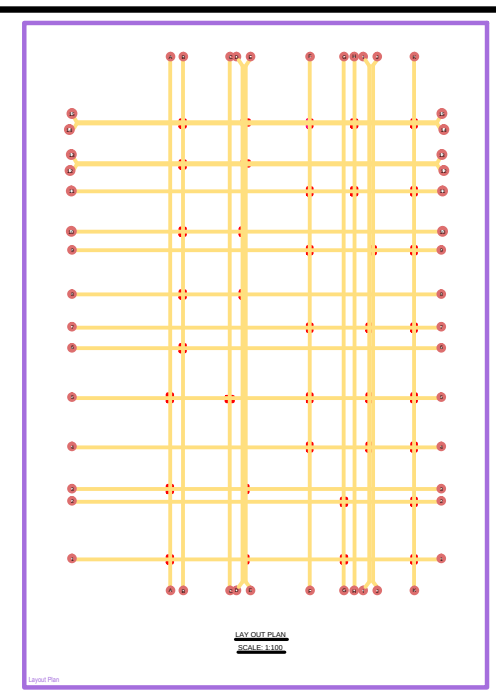

LAY OUT PLAN

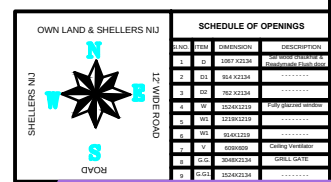

SCHEDULE OF OPENINGS



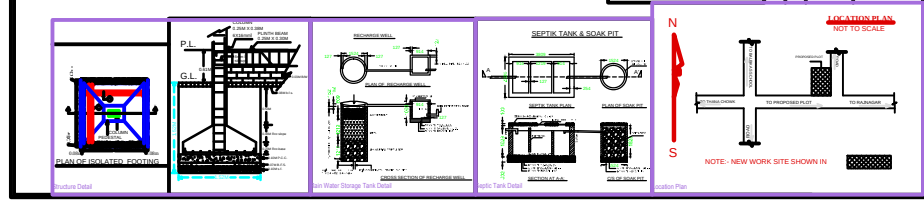

SEPTIC TANK & SOAK PIT

SCHEDULE OF AREA

PROPOSED RESIDENIALBUILDING FOR

URMILA CHOUDHARY W/O SRI SANTOSH KUMAR CHOUDHARY & BITESH KUMAR CHOUDHARY S/O SRI SANTOSH KUMAR CHOUDHARY

SCALE : 1:100 AS MENTIONED IN DRAWINGS

SIGNATURE OF OWNER

SIGNATURE OF ENGINEER NAC SERAIKELLA

SIGNATURE OF EXECUTIVE OFFICER NAC SERAIKELLA