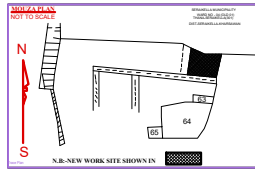
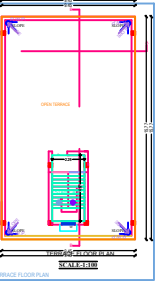
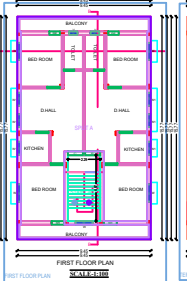
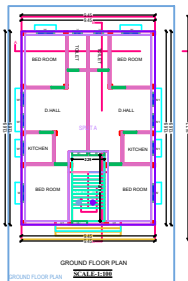
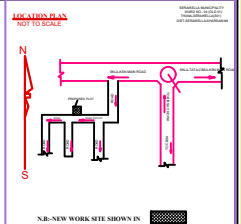
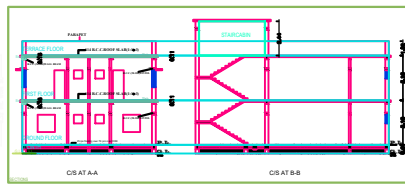
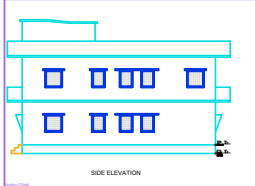
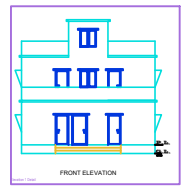
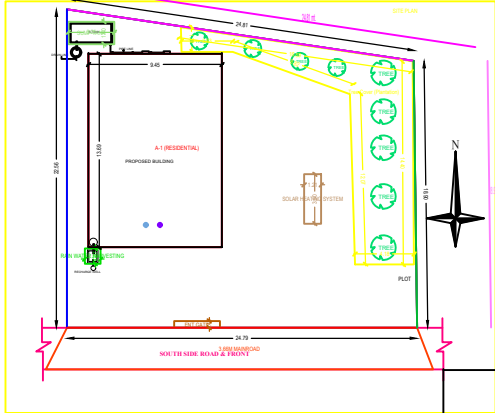


Project Title: BUDHRAM GOPE



SCHEDULE OF AREA
 PLOT AREA : 510.95 Sqm
 BUILT UP AREA OF GROUND FLOOR : 126.36 Sqm
 BUILT UP AREA OF GROUND FLOOR : 149.04 Sqm
 GARAGE FOR PARKING : 0.00 Sqm
 TOTAL BUILT UP AREA : 275.40 Sqm
 COVERED AREA : 126.36 Sqm
 GROSS COVERED AREA : 152.16 X 1000 = 25.31 %
 F.A.R. ACHIEVED : 274.40/510.95 = 0.54

PROPOSED DOUBLE STORED BUILDING FOR
BUDHRAM GOPE, SANTOSH KUMAR GOPE, RAJENDRA GOPE,
S/O: LATE KARTIK GOPE & BUDHRAM GOPE
AT TOWN: SERAKELLA,
KHATA NO: 116, PLOT NO: 56A
RAJAWA'S DUGI, MUGULA WARD NO 08
THANA: SERAKELLA, THANA NO 301
DISTRICT: SERAKELLA, HARSAWAN,
SHARAKAND

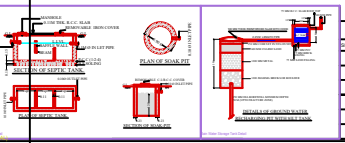
SCALE : 1:100 AS MENTIONED IN DRAWINGS

SIGNATURE OF OWNER

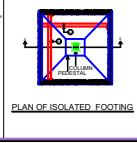
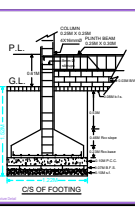

SIGNATURE OF REGISTERED CONSULTANT NAC SERAKELLA

SIGNATURE OF ENGINEER NAC SERAKELLA

SIGNATURE OF EXECUTIVE OFFICER NAC SERAKELLA



S.NO	ITEM	DIMENSION	DESCRIPTION
1	D	1.80 X 2.10	Door
2	W	1.20 X 1.20	Window
3	W	1.80 X 1.20	Window
4	V	2.40 X 0.40	Ventilator



NO.	REVISION	DATE	BY	CHKD.
1	ISSUED FOR PERMIT	15/05/2024
2

NO.	REVISION	DATE	BY	CHKD.
1	ISSUED FOR PERMIT	15/05/2024
2

NO.	REVISION	DATE	BY	CHKD.
1	ISSUED FOR PERMIT	15/05/2024
2

NO.	REVISION	DATE	BY	CHKD.
1	ISSUED FOR PERMIT	15/05/2024
2

NO.	REVISION	DATE	BY	CHKD.
1	ISSUED FOR PERMIT	15/05/2024
2