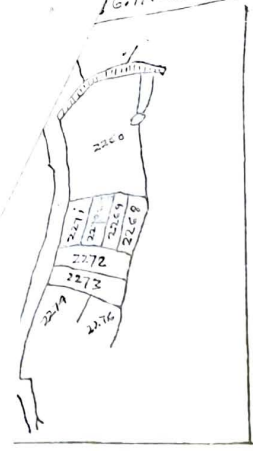


PROPOSED PLAN FOR LAND TO HOUSE PLAN.
PLAN AREA SHOWN BY RED COLOUR.

1/8 INCH = 1 MILE.

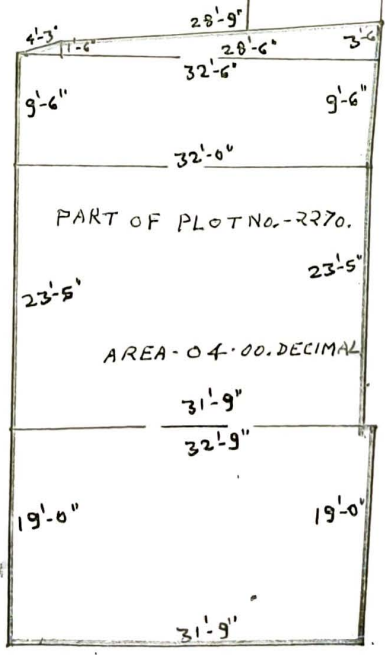
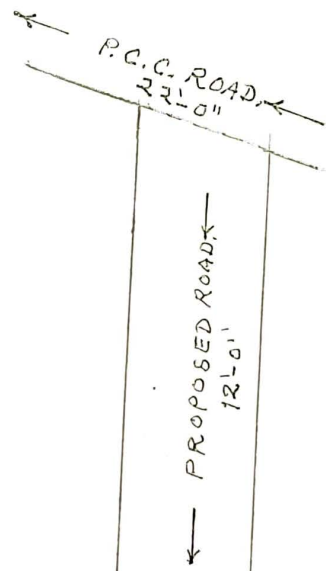


VILLAGE - KODARMA.
 P.S. - KODARMA. NO. - 333.
 Ro. + DIST. - KODARMA.
 SCALE - 1. INCH = 16. FEET.

KHATA NO. - 71.
 PART OF PLOT NO. - 2276.
 AREA - 04.00. DECIMAL

PRESENT BOUNDARY :-

- N. - PLOT NO. 2267.
PROPOSED ROAD 12'-0"
- S. - REST PLOT NO. - 2270
- E. - PLOT NO. - 2269.
- W. - REST PLOT NO. - 2270.



बिबु कुमारी

THIS MAP IS EXACT TRUE COPY OF ORIGINAL -
 D. Singh
 11-11-2022