FRONT ELEVATION



RIGHT SIDE ELEVATION

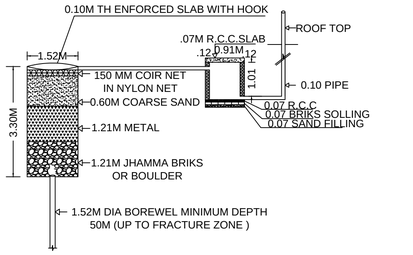

DETAIL OF GROUND WATER RECHARGING PIT WITH SILT TANK
NOT TO SCALE

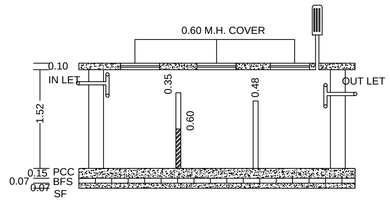

SECTION

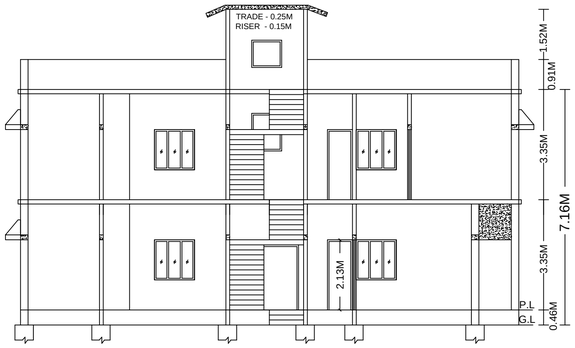

SECTION AT Y-Y

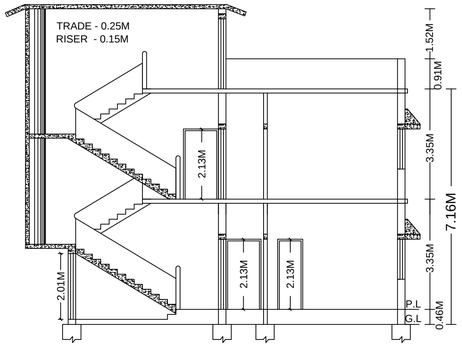

SECTION AT X-X

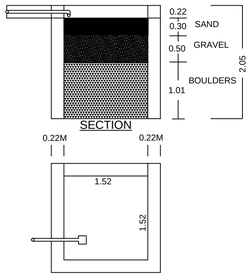

PLAN OF RAIN WATER HARVESTING
(SCALE:-1IN = 4FT.)

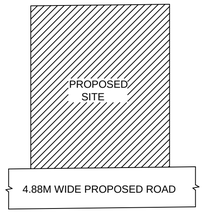

LOCATION- PLAN
(NOT TO SCALE)

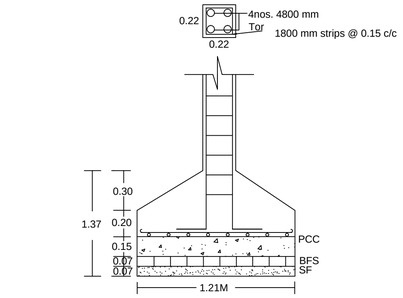

PLAN OF SEPTIC TANK
(SCALE:-1IN.=4FT.)

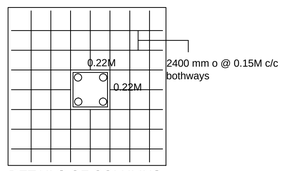

DETAILS OF COLUMNS
(SCALE:- 1IN. = 2 FT.)

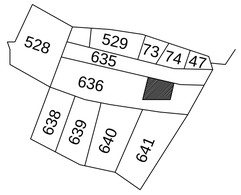

KEY- PLAN
(SCALE:- 1IN. = 330 FT.)

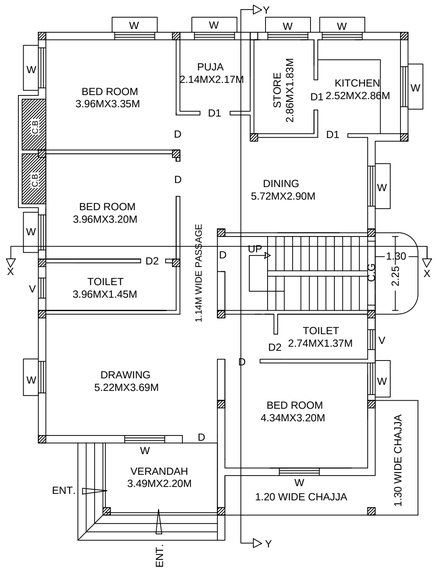

GROUND FLOOR PLAN

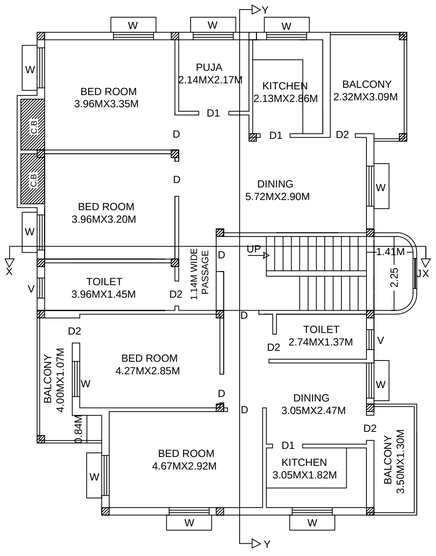

FIRST FLOOR PLAN

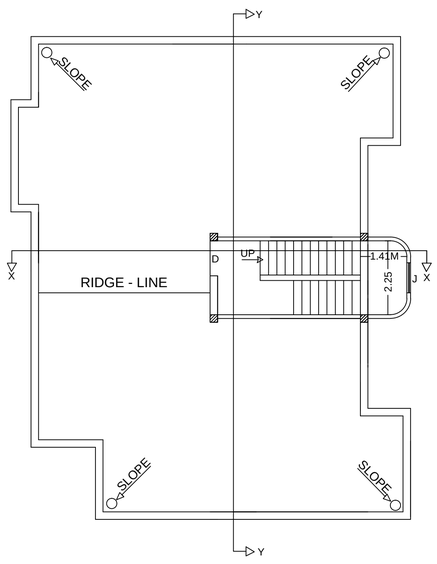

TERRACE FLOOR PLAN

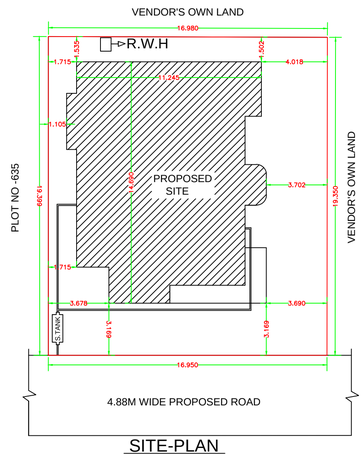

SITE-PLAN
SCALE :-1 IN = 16FT



SPECIFICATIONS

FOUNDATION----- REINFORCE CEMENT CONCRETE (1: :3)
BRICK WORKIN FOUNDATION & SUPERSTRUCTURE
FIRST CLASS BRICK WORK IN CEMENT MORTAR (1:6)

D.P.C.----------0.03 D.P.C. IN CEMENT CONCRETE (1: :3) 1½

FLOOR ----------0.03 I.P.S OVER 0.08 P.C.C .

LINTEL ---------- 0.15 THICK R.C.C LINTEL (1: :3) 1½

ROOF ---------- 0.13 THICK R.C.C. ROOF (1: :3) 1½

STAIR ---------- RISE ~ 0.15 , TREAD ~ 0.25

DOOR ---------- D ~ 1.07X2.13, D1 ~ 0.91X2.13,
D2 ~ 0.76X2.13

WINDOWS ---------- W ~ 1.22X1.22

COLLAPSIBLE GATE ---------- C.G~ 1.83X2.13

VENT ---------- V ~ 0.61X0.61

JALI ---------- J ~ 0.91

NOTES

AREA OF LAND ----------(AS PER DEED)------- 334.57 SQM

AREA OF LAND ----------(AS PER SITE)------- 328.68 SQM

GROUND FLOOR PLINTH AREA ---------- 159.03 SQM

GROUND FLOOR COVERED AREA ---------- 159.03 SQM

FIRST FLOOR COVERED AREA ---------- 159.03 SQM

TOTAL COVERED AREA ---------- 318.06 SQM

% OF PLINTH AREA ---------- 48.68

F.A.R ---------- 0.97

TITLE OF DRAWING

PLAN OF THE PROPOSED RESIDENTIAL BUILDING OF SRI YUGAL KISHOR DAS S/O SRI BUDHLAL RAM ON PART OF C.S PLOT NO - 636 (P), UNDER KHATA NO - 15, IN MOUZA - SABALPUR, NO - 11, IN THE DISTRICT OF DHANBAD .

SIGNATURE OF OWNER

SIGNATURE OF ENGINEER

SCALE :- 1 IN = 08FT