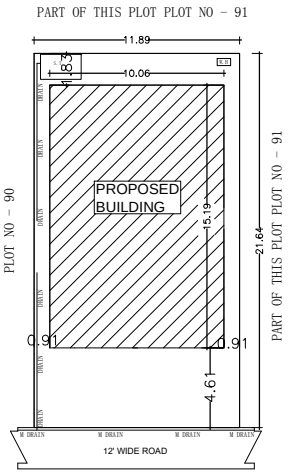

SITE PLAN
SCALE 1 : 100

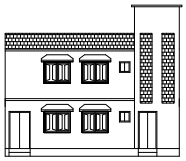

FRONT ELEVATION
SCALE 1 : 100

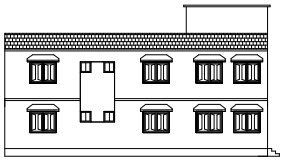

LEFT SIDE ELEVATION
SCALE 1 : 100

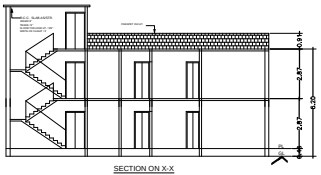

SECTION ON X-X
SCALE 1 : 100

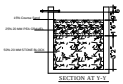

SECTION AT Y-Y

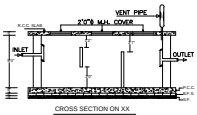

CROSS SECTION ON XX

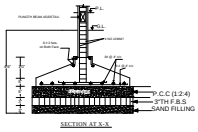

SECTION AT X-X

DETAIL OF COLUMN FOUNDATION

PLAN OF RECHARGE WALLWATER HARVESTING

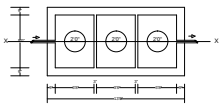

PLAN OF SEPTICTANK

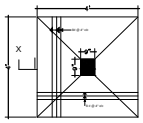

TYPICAL FOOTING PLAN

KEY PLAN
SCALE 1" = 330'

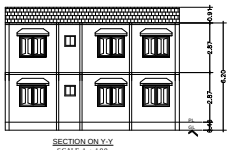

SECTION ON Y-Y
SCALE 1 : 100

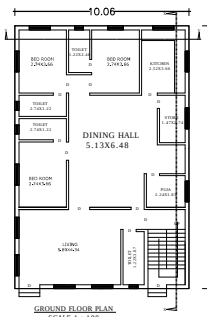

GROUND FLOOR PLAN
SCALE 1 : 100

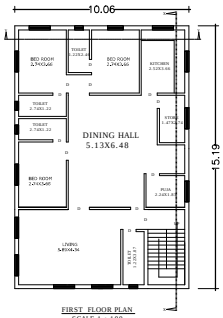

FIRST FLOOR PLAN
SCALE 1 : 100

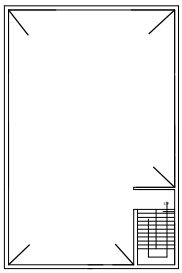

TERRACE PLAN
SCALE 1 : 100

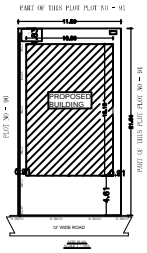

TITLE OF DRAWING

PROPOSED RESIDENCIAL BUILDING OF

SMT SARITA DEVI W/O SRI ANIL SAW

OF VIKASH NAGAR NEAR HANUMAN MANDIR

KATRASH ROAD DIST DHANBAD JHARKHAND

MOUZA - AMAGHATA NO - 09

KHATA - 50

PLOT - 81 , IN DHANBAD JHARKHAND

DETAIL OF AREA

1. TOTAL AREA OF THE LAND(as per deed) =257.37 Sqmt.
2. TOTAL AREA OF THE LAND(as per site) =257.26 Sqmt.
3. GROUND FLOOR AREA = 152.85 Sqmt.
4. FIRST FLOOR AREA = 152.85 Sqmt.
5. COVERD AREA = 305.70 Sqmt.
6. % PLINTH = 59.38 %
7. F.A.R = 1.18

BRIEF SPECIFICATION

1.FOUNDATION – 6" TH P.C.C (1:3:6) FOUNDATION BED AND FIRST CLASS BRICK IN CEMENT MORTAR (1:6) IN FOUNDATION.
2.PLINTH –1.5" TH D.P.C (1:1.5:3) ALL ROUND ON PLINTH LEVEL
3.FLOORING –1.5" TH I.P.S FLOORING OVER 2"TH P.C.C (1:1.5:3).
4.SUPERSTRUCTURE– FIRST CLASS BRICK WORK IN CEMENT MORTAR (1:6).
5.SLAB, BEAM & LINTEL– ALL R.C.C WORK (1:1.5:3).
6.WOOD WORK – ALL DOOR AND WINDOW FRAMES OF SALWOOD.
7.PLASTERING– 1/2" TH CEMENT PLASTER (1:4) ON BOTH SIDE.

SCHEDULE OF OPENINGS

D = 1.200X2.100	W1 = 1.500X1.200
D1 = 1.050X2.100	V = 0.600X0.600
D2 = 0.900X2.100	

SCALE

AS BE SHOWN

SIGNATURE OF OWNER

SIGNATURE OF ENGINEER