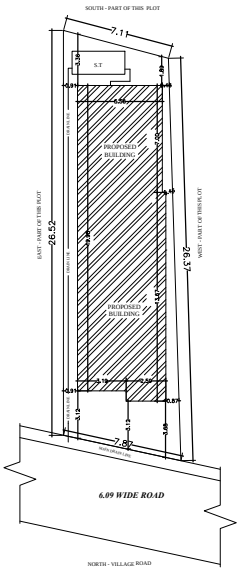

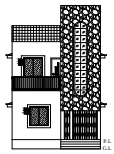

FRONT SIDE ELEVATION
SCALE - 1 : 2

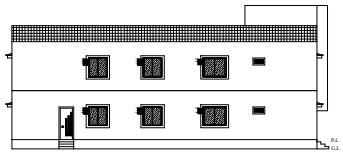

RIGHT SIDE ELEVATION
SCALE - 1 : 2

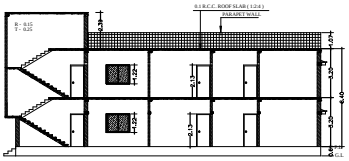

SECTION ON - YY
SCALE - 1 : 2

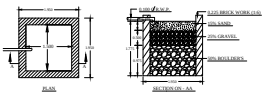

DETAILS OF WATER HARVESTING
SCALE = 1: 2

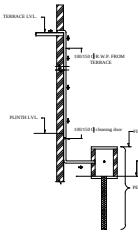

ROOF TOP RAIN WATER COLLECTION SYSTEM
SCALE = 1: 2

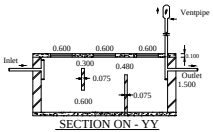

SECTION ON - YY

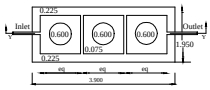

DETAILS OF SEPTIC TANK
SCALE = 1: 2

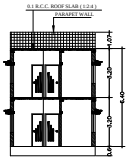

SECTION ON - XX
SCALE - 1 : 2

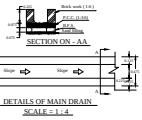

DETAILS OF MAIN DRAIN
SCALE = 1 : 4

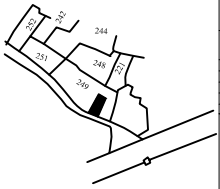

KEY PLAN
NOT TO SCALE

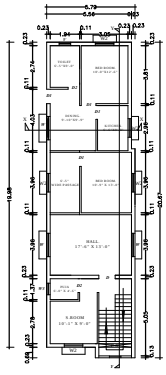

GROUND FLOOR PLAN
SCALE - 1 : 2

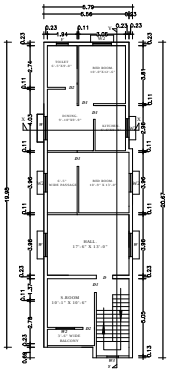

FIRST FLOOR PLAN
SCALE - 1 : 2

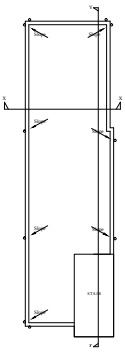

TERRACE PLAN
SCALE - 1 : 2

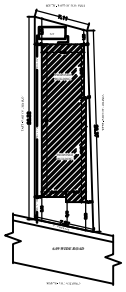

SITE PLAN
SCALE - 1 : 4

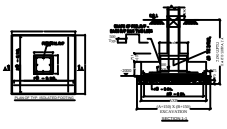

DETAILS OF COLUMN FOOTING

BRIEF SPECIFICATION

FOUNDATION :-R.C.C. (1:1.5:3) Column footing foundation.
PLINTH :- 0.300 R.C.C. (1:1.5:3) all round on plinth level.
FLOORING :- 0.037 I.P.S. flooring over 3"th P.C.C. (1:2:4).
SUPER STRUCTURE :- First class brick work in cement mortar (1:6)
SLAB,BEAM & LINTEL :- All R.C.C. work (1:1.5:3).
WOOD WORK :- All door & window frames of sal wood.
PLASTERING :- 0.012 cement plaster (1:6) both side.
* COLUMN FOOTING :- Mark in plan just of positioning of column .

SCHEDULE

D - 1.09X2.13	W - 1.82X1.21
D1 - 0.91X2.13	W1 - 1.52X1.21
D2 - 0.76X2.13	W2 - 1.21X1.21
C.G - 1.83 X2.13	W3 - 0.76X1.52
	V - 0.76X0.45

DETAILS OF AREA

TOTAL AREA (As per deed) ---------- 221.48 Sq.m
TOTAL AREA (As per site) ---------- 191.76 Sq.m
GROUND AREA ---------- 115.79 Sq.m
FIRST FLOOR AREA ---------- 115.79 Sq.m
TOTAL COVERED AREA ---------- 231.58 Sq.m

TITLE OF DRAWING

PROPOSED RESIDENTIAL BUILDING PLAN OF SMT. BHARTI DEVI,W/O - VINOD KUMAR MALLAH ,OF BLOCK No. 14 M.O.C.P-COLONY. P.S - TISRA , DIST. - DHANBAD.
UNDER MOUZA - KOLAKUSMA ,MOUZA No.- 12,KHATA No. - 75 PLOT No.-249(PART) , AREA - 3.31 KATHAS OR 5.57 DECIMALS.
P.S- SARAIDHELA, DIST. - DHANBAD , JHARKHAND PIN.- 826004.

SIG. OF OWNER

SIG. OF ENGINEER