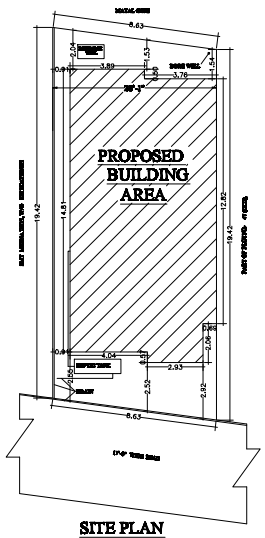

SITE PLAN

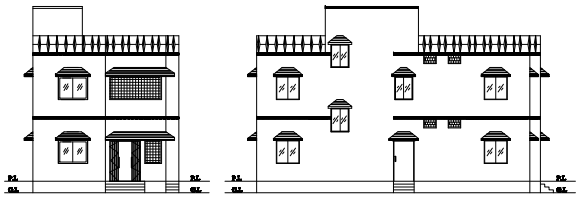

FRONT ELEVATION

L.H.SIDE ELEVATION

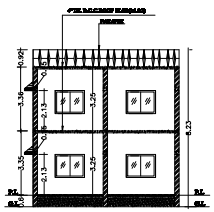

SECATION X-X

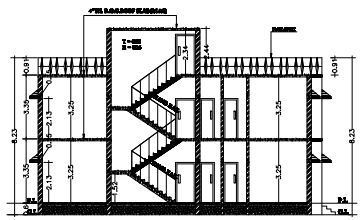

SECATION Y-Y

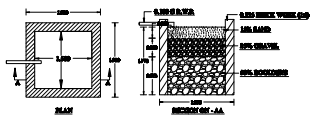

DETAILS OF WATER HARVESTING

SCALE = 1:2

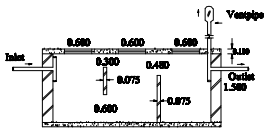

SECTION ON - YY

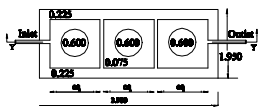

DETAILS OF SEPTIC TANK

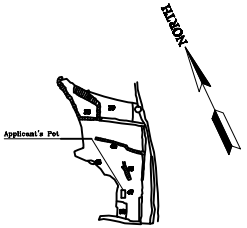

KEY PLAN

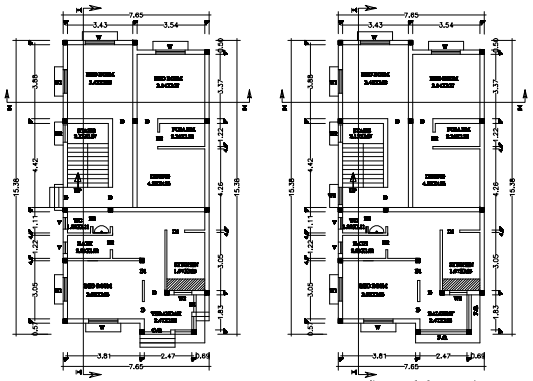

GROUND FLOOR PLAN

FIRST FLOOR PLAN

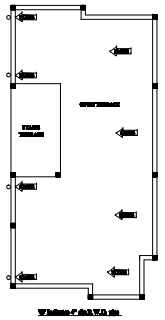

TERRACE PLAN

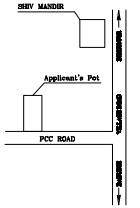

LOCATION PLAN

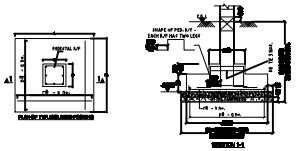

DETAILS OF COLUMN FOOTING

BRIEF SPACEFICATION

FOUNDATION - 6" TH.P.C.C. (1:2:4) FOUNDATION BED & FIRST CLASS BRICK WORK IN CEMENT MORTAR (1:6) IN FOUNDATION PLINTH - 1.5" TH. D.P.C. (1:1.5:5) ALL AROUND ON PLINTH LEVEL
FLOORING - 1.5" TH. I.P.S. FLOORING OVER 0.076 M. P.C.C. (1:2:4)
SUPERSTRUCTURE - FIRST CLASS BRICKWORK IN C.M. (1:6)
COLUMN, ROOF SLAB, BEAM & LINTEL - ALL R.C.C. WORK (1:1.5:3)
WOOD WORK - ALL DOOR & WINDOW FRAMES OF SAL WOOD & PANEL OF TEAK WOOD
PLASTERING - 0.12 M CEMENT PLASTER (1:6) BOTH SIDE

DETAILS OF AREA

TOTAL AREA (AS PER DEED)	167.28 Sqmt.
TOTAL AREA (AS PER SITE)	167.21 Sqmt.
GROUND FLOOR AREA	112.10 Sqmt.
FIRST FLOOR AREA	112.10 Sqmt.
TOTAL COVERED AREA	224.20 Sqmt.
% PLINTH AREA	67.04 %
F.A.R.	1.54

SCHEDULE

D - 1.000 x 2.100	W - 1.000 x 1.500
D1 - 0.900 x 2.100	W1 - 1.500 x 1.500
D2 - 0.750 x 2.100	W2 - 0.900 x 1.500
C.G. - 1.500 x 2.100	V - 0.600 x 0.450

TITLE OF DRAWING

PLAN OF PROPOSED RESIDENTIAL BUILDING OF - SMT. URMILA DEVI, W/O SRI UMA SHANKAR SINGH, OF - HOUSING COLONY, DHANBAD, UNDER MOUZA - BISHUNPUR, NO.-03, KHATA NO.- 26(OLD), 377(NEW), PLOT NO.- 47 (OLD), 62 (NEW), P.S. DHANBAD, DISTT.- DHANBAD(JHARKHAND)

SIGNATURE OF OWNER

SIGNATURE OF ENGINEER

SCALE:— AS SHOWN