

Dhanbad Municipal Corporation

SITE VISIT REPORT

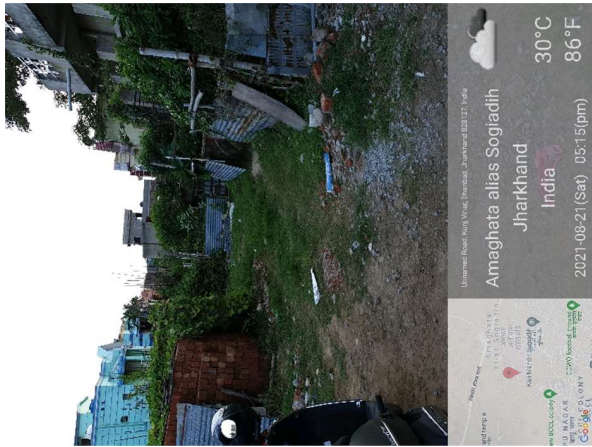

| Proposal Details | | | |
|------------------|--------------------|------------------|------------------------|
| Owner Name | : Sri NAVEEN KUMAR | Site Visit Date | : 20 August, 2021 |
| Applicant Name | : JITENDAR KUMAR | File No. | : DMC/BP/0180/W23/2021 |
| Ward No. | : W23 | Case Type | : New |
| Thana No. | : 09 | Plot No. | : 88 (O) 156 (N) |
| Road No. / Name | : AMAGHATA | Registration No. | : DMC/DFTMN/0006/2018 |

Site Visit Checklist

| # | Description | As On Site | Objection | Remark |
|-----|--|-------------|-----------|--------|
| 1. | Whether Existing at Site | Yes | | |
| 2. | Whether connected with an existing public road | Yes | | |
| 3. | Status of road | Public | | |
| 4. | Nature of Road | Kutchha | | |
| 5. | Width of approach road | 3.96 | | |
| 6. | Whether road side drain exists | No | | |
| 7. | if Whether road side drain exists is No - Distance from nearest drain | 65 | | |
| 8. | if Whether road side drain exists is No - easibility to connect | Yes | | |
| 9. | if Whether road side drain exists is No - Scope of widening of road | NO | | |
| 10. | Whether the site is at road junction | No | | |
| 11. | Level of site in relation to approach road | 0.001 | | |
| 12. | Whether the area is subject to | NA | | |
| 13. | Whether the locality is | Developing | | |
| 14. | Distance of the plot from the nearest temple/ monument / Airport/ Other important building | 500 | | |
| 15. | The vertical and horizontal distance from 33 KV/11 KV electric line | 100 | | |
| 16. | Whether the Site is vacant | Yes | | |
| 17. | Plot size (As per measurement)(In Sqmt) | 182.28 | | |
| 18. | Whether the applicant encroached the Govt. land/road land/any other land/drainage channel | No | | |
| 19. | Sketch site plan showing the location of the site, important land marks and connectivity with the main road is enclosed. (For site not located on main road) at page | YES | | |
| 20. | Any other information. | NO | | |
| 21. | Verified the Amins report with/without site inspection and found correct | Yes | | |
| 22. | Land Use | Residential | | |
| 23. | Road | Yes | | |
| 24. | Sewerage | No | | |
| 25. | Drainage | No | | |
| 26. | Water facility | Yes | | |
| 27. | Availability of drain | Yes | | |
| 28. | Telephone | No | | |
| 29. | Electricity | Yes | | |
| 30. | Dealing with inflammable/chemical | No | | |

| | | | | |
|-----|--|---------------------------------------|--|--|
| 31. | Occupancy | No | | |
| 32. | EAST | PLOT | | |
| 33. | WEST | ROAD | | |
| 34. | NORTH | PLOT | | |
| 35. | SOUTH | PLOT | | |
| 36. | Length of the Road(In Mtr.) | Exceeding 50 meter and upto 100 meter | | |
| 37. | Existing Width of the Road(In Mtr.) | 3.96 | | |
| 38. | Proposed Width of the Road as per Master Plan(In Mtr.) | 3.96 | | |
| 39. | Width of the RoadWidening(In Mtr.) | 0 | | |
| 40. | Plot area (As per deed) | 183.77 | | |

Site Visit Photographs :







Unnamed Road, Kunj Vihar, Dhanbad, Jharkhand 828127, India

Dhanbad
Jharkhand
India

30°C
86°F

2021-08-21(Sat) 05:17(pm)



Unnamed Road, Kunj Vihar, Dhanbad, Jharkhand 828127, India

Amaghata alias Sogiadih
Jharkhand
India

30°C
86°F

2021-08-21(Sat) 05:17(pm)



Unnamed Road, Kunj Vihar, Dhanbad, Jharkhand 828127, India

Amaghata alias Sogiadih
Jharkhand
India

30°C
86°F

2021-08-21(Sat) 05:17(pm)

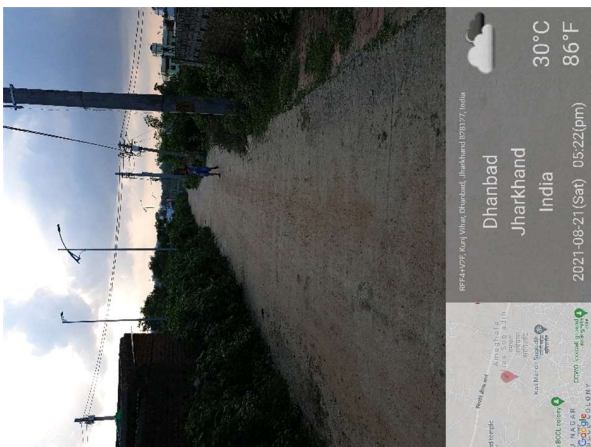




Unnamed Road, Kunj Vihar, Dhanbad, Jharkhand 828127, India

Amaghata alias Sogiadih
Jharkhand
India

30°C
86°F

2021-08-21(Sat) 05:18(pm)



Recommendation : Verified & found Ok

Remark : SITE INSPECTION DONE AND FOUND OKAY. SITE VISIT REPORT IS ATTACHED. PLEASE CHECK FOR FURTHER APPROVAL.

Bikash Kumar
Junior Engg