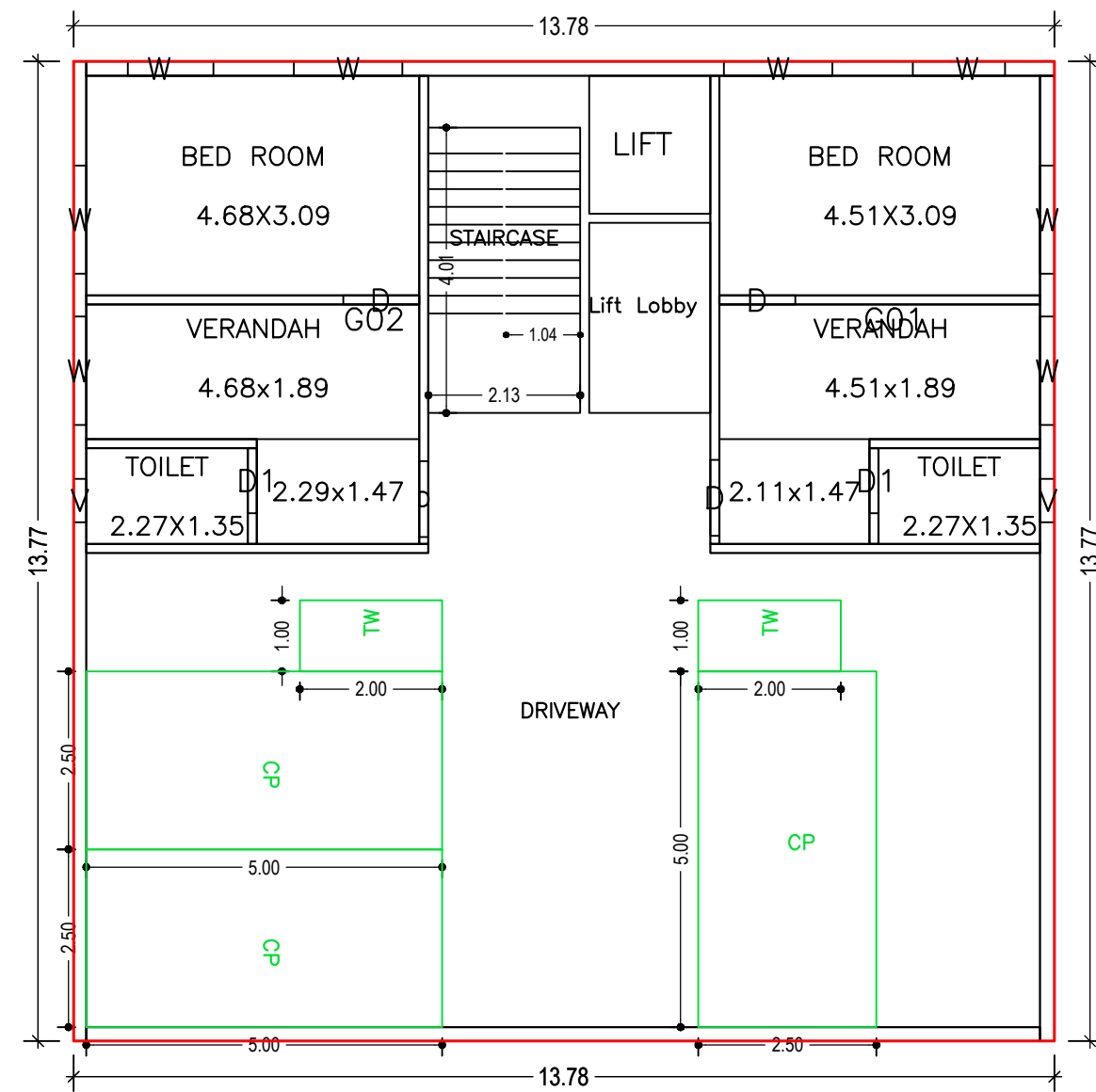
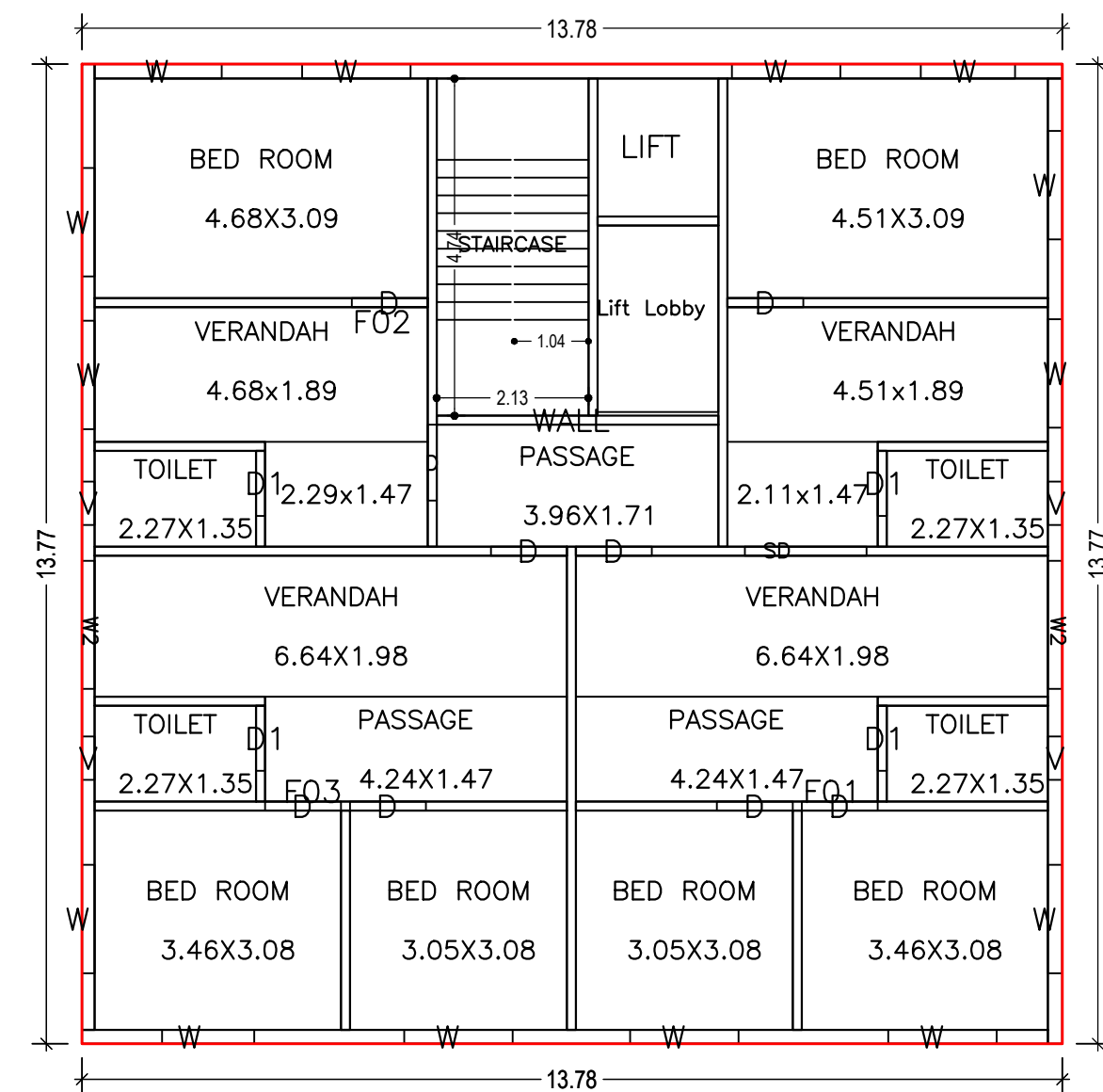


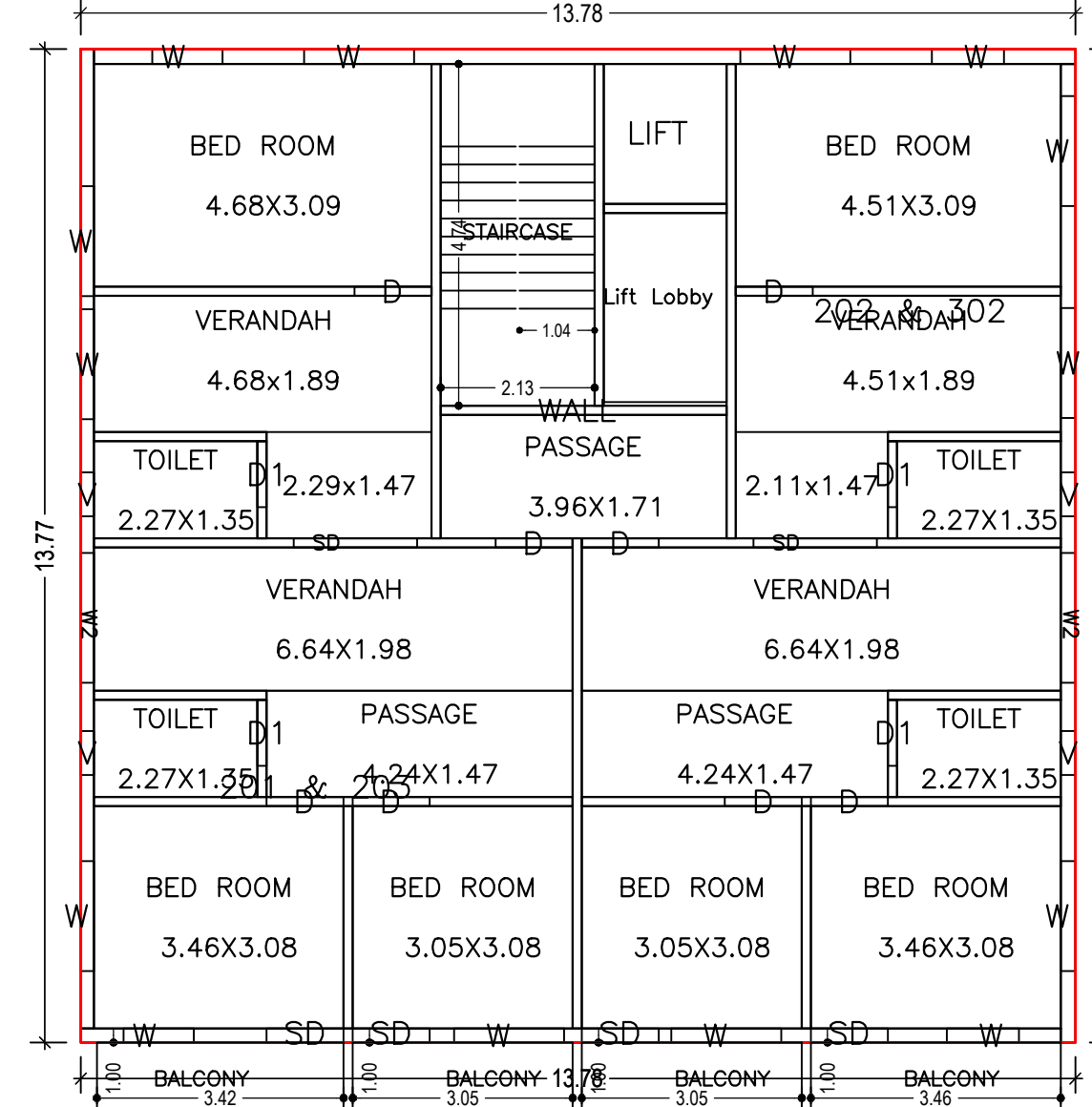
Proposal Basic Information	
Proposal File No.	DMC/BP/0065/W32/2022
Owner Name	Mr. NAZRUL HASSAN Mr. KHURSHID JAMAL Mr. NAUSHAD ALAM Mr. MD. SARWAR ALI
Khata No	MUNICIPAL KHATA
Plot No	3640,3641,3642 & 3644
Village Name	Dhanbad
Use	Residential
SubUse	Residential Bldg/Apartment



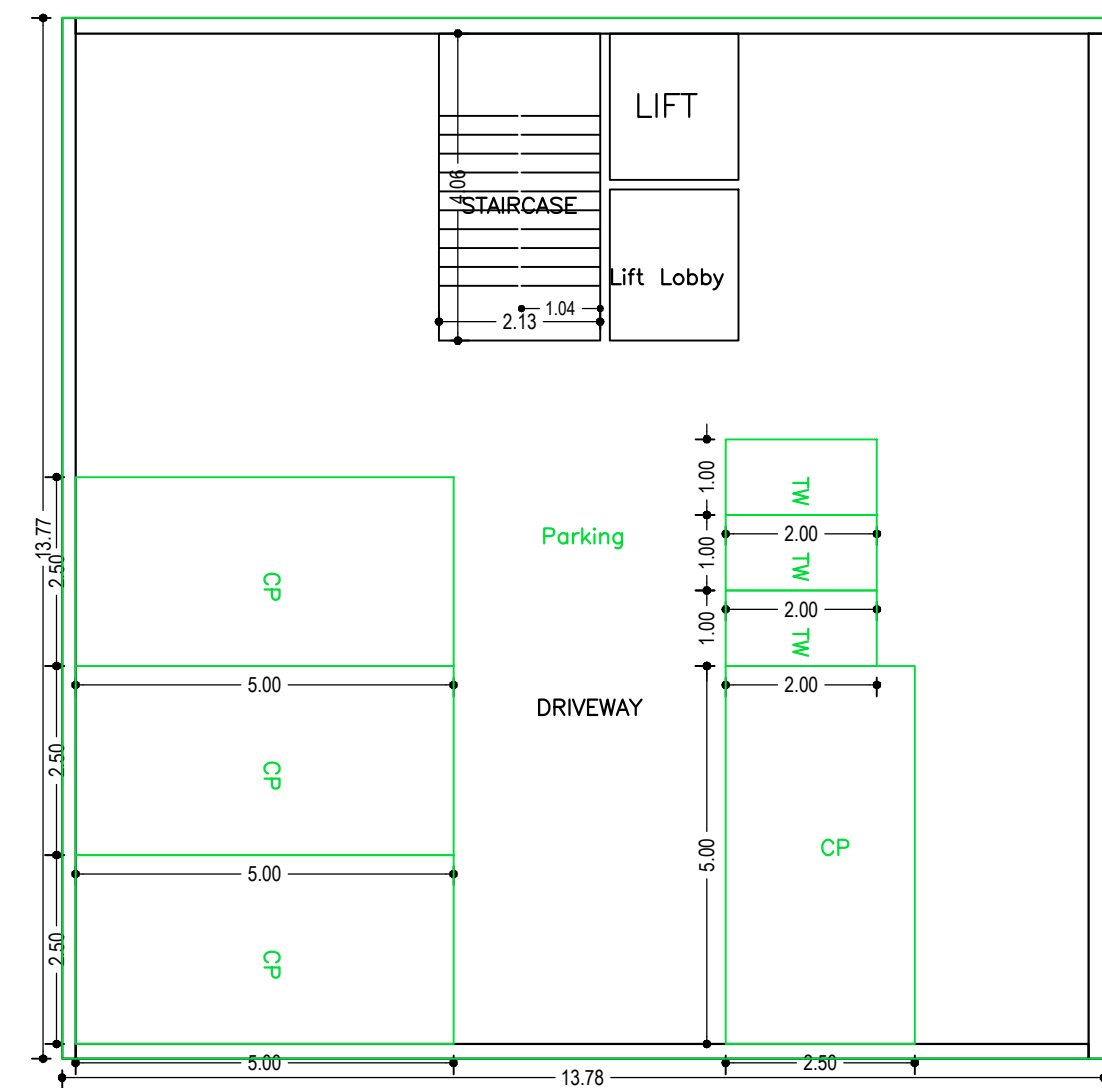
GROUND FLOOR PLAN
(Proposed)
(SCALE 1:100)



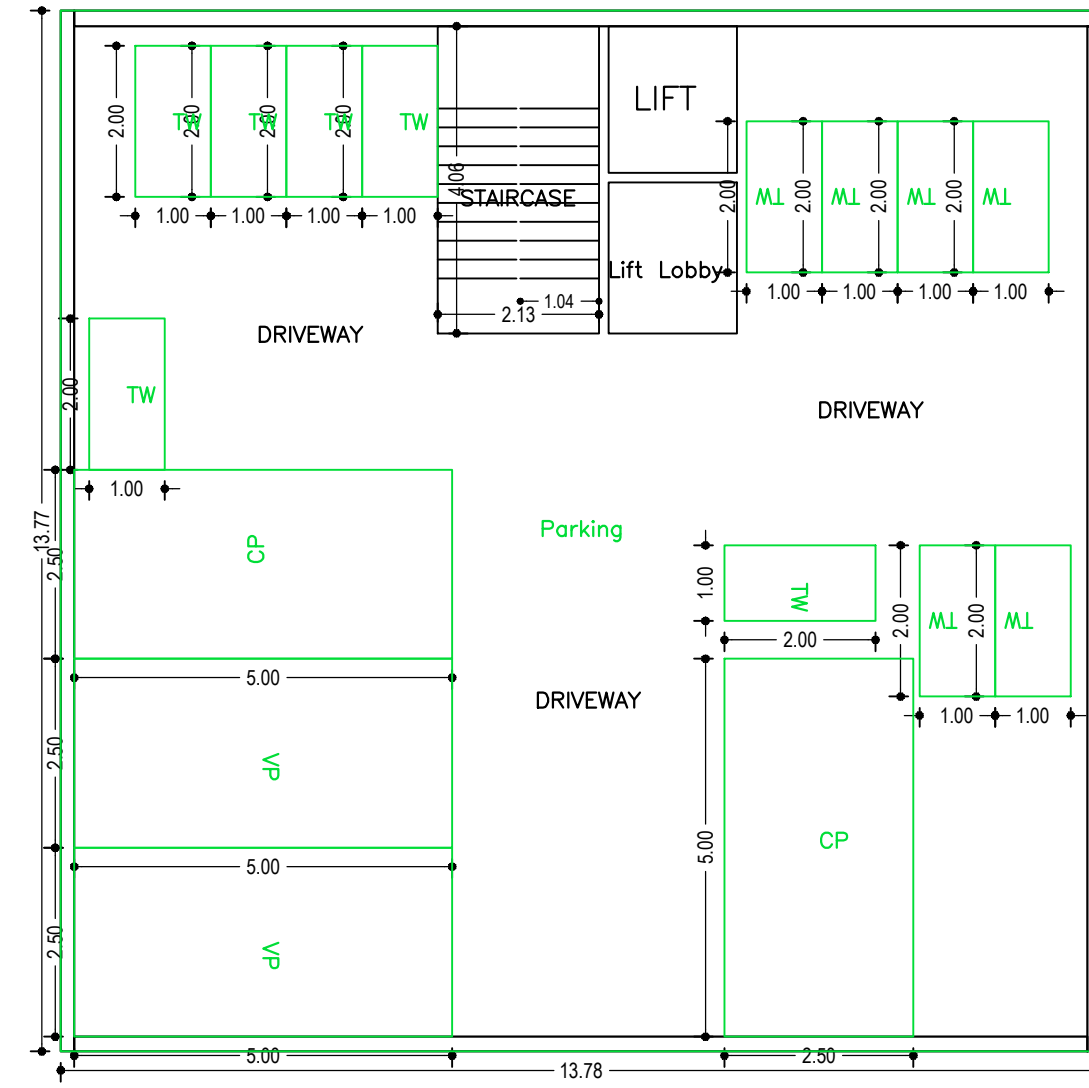
FIRST FLOOR PLAN
(Proposed)
(SCALE 1:100)



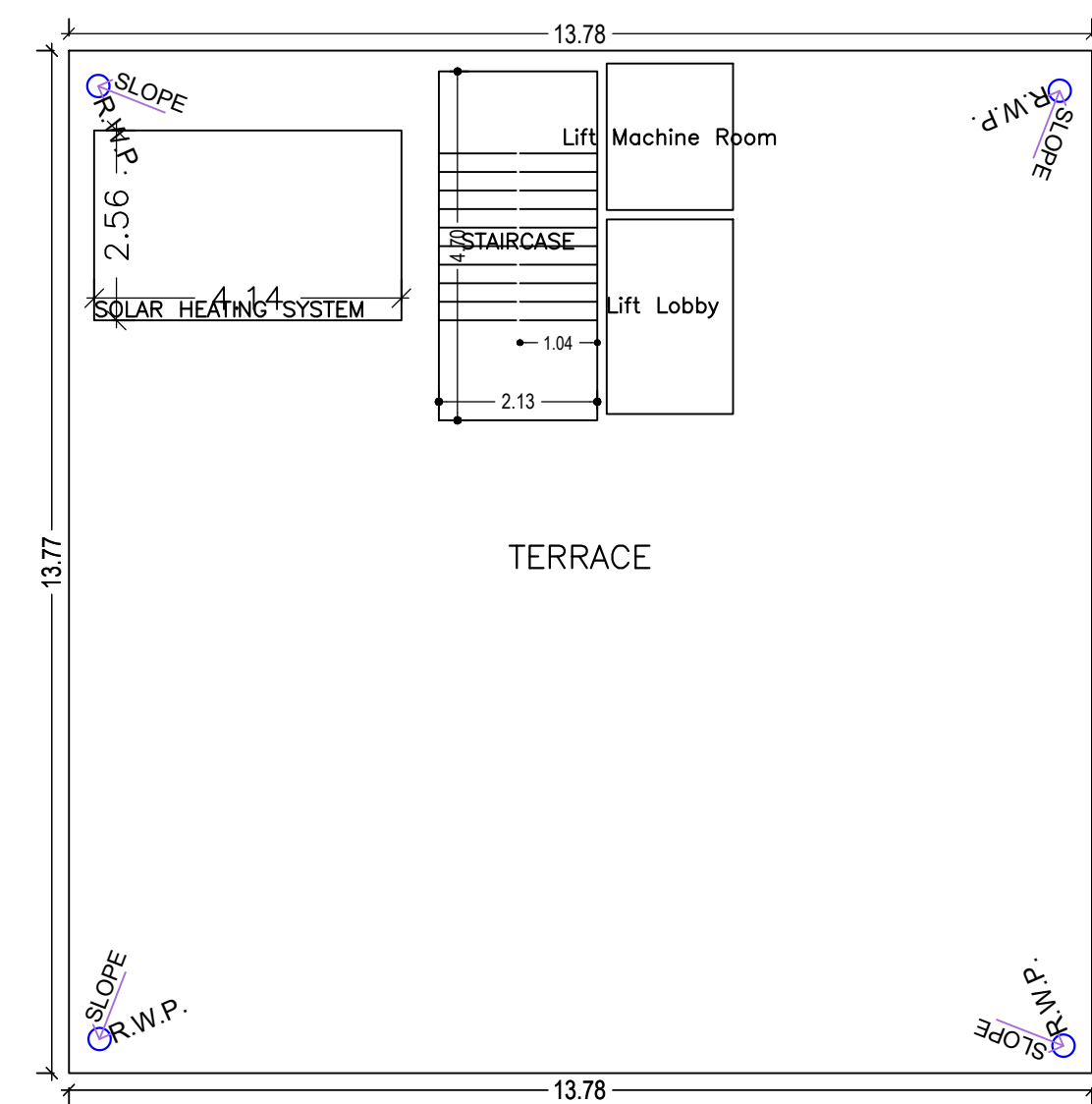
TYPICAL - 2 & 3 FLOOR PLAN
(Proposed)
(SCALE 1:100)



BASEMENT FLOOR PLAN
(SCALE 1:100)



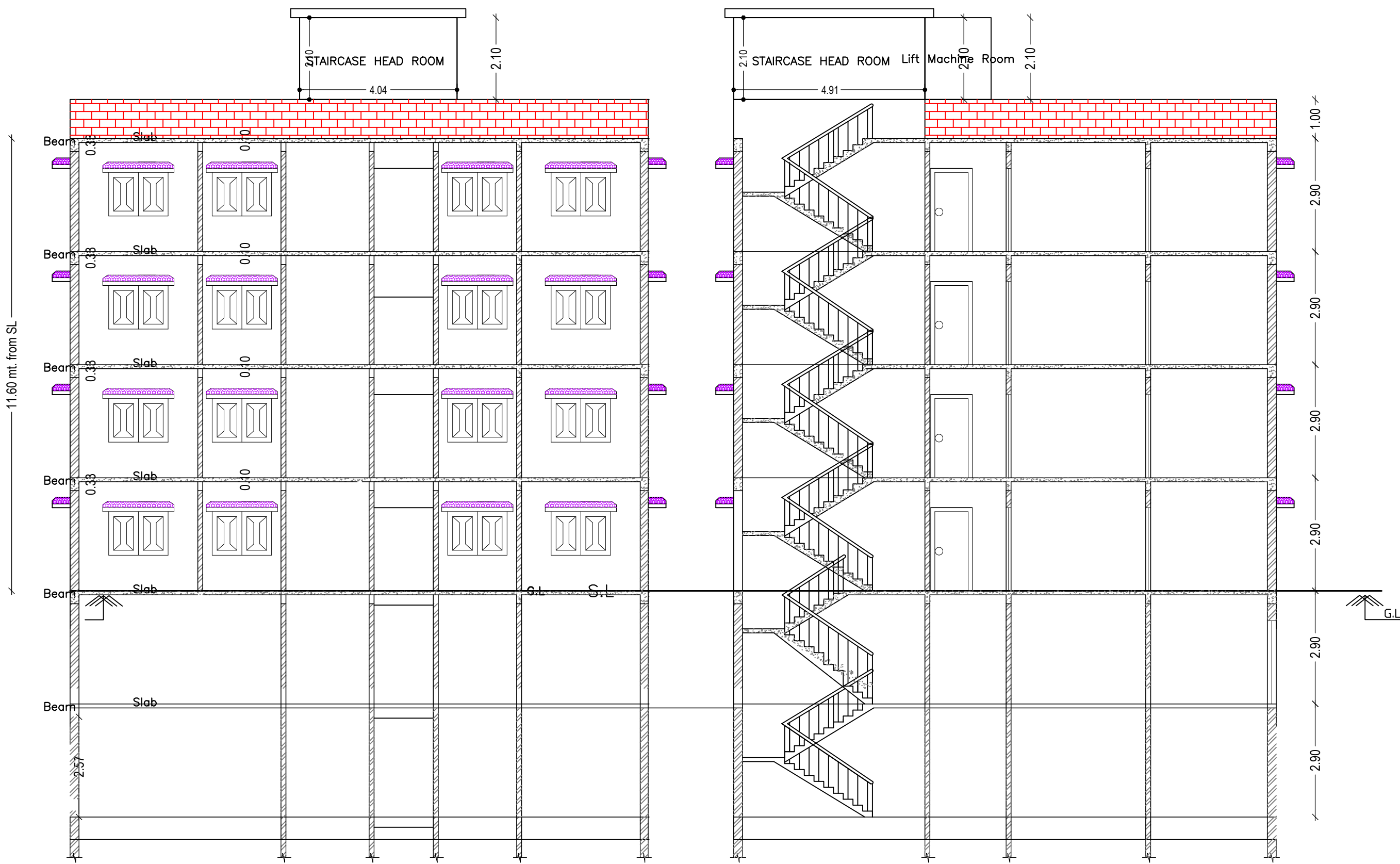
LOWER GROUND FLOOR PLAN
(SCALE 1:100)



TERRACE FLOOR PLAN
(SCALE 1:100)

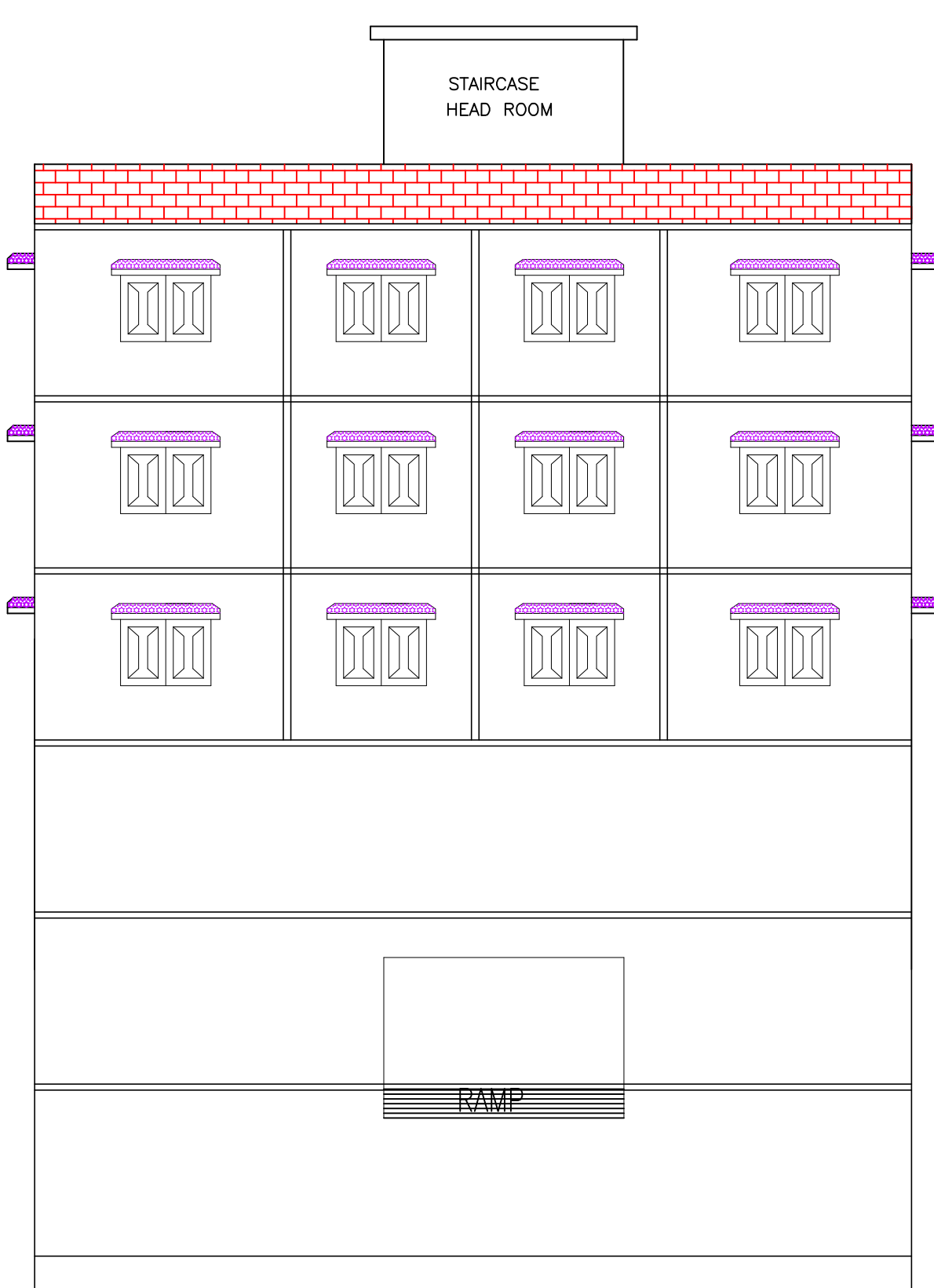
LTP NAME AND SIGNATURE	STRUCTURAL ENG'S NAME AND SIGNATURE	BUILDER NAME AND SIGNATURE	DIGITAL SIGNATURE
SYED NAQUE ALAM DMC/ENG/0010/2017			

Proposal Basic Information	
Proposal File No.	DMC/BI/0065/W32/2022
Owner Name	Mr. NAZRUL HASSAN Mr. KHURSHID JAMAL Mr. NAUSHAD ALAM Mr. MD. SARWAR ALI
Khata No	MUNICIPAL KHATA
Plot No	3640,3641,3642 & 3644
Village Name	Dhanbad
Use	Residential
SubUse	Residential Bldg/Apartment




SECTION ON Y-Y

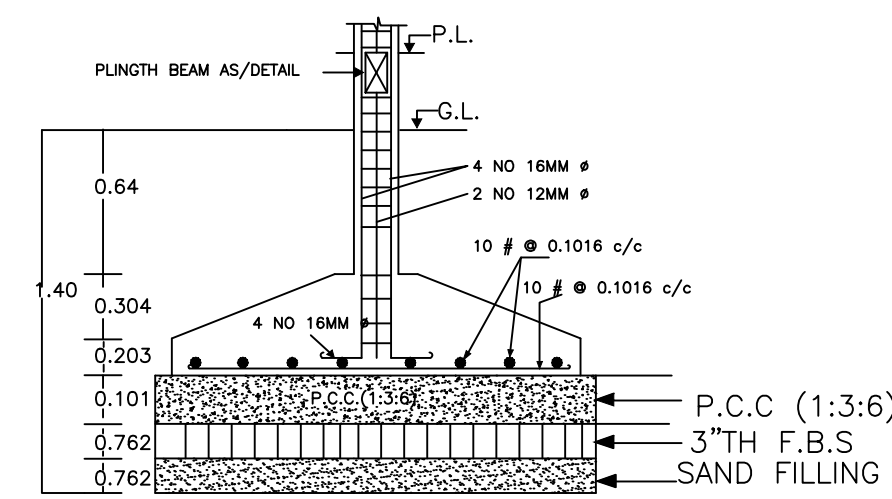
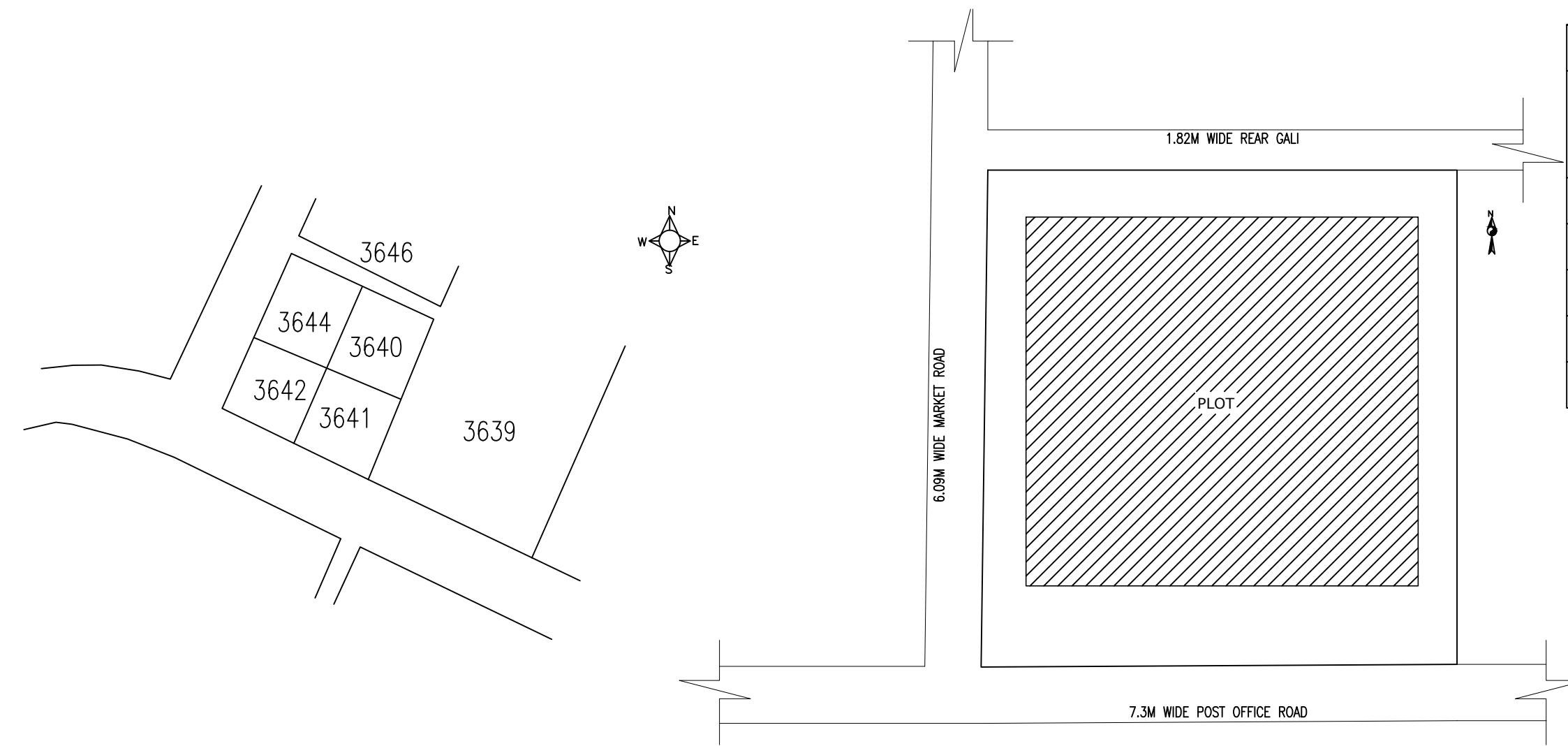
SECTION ON X-X



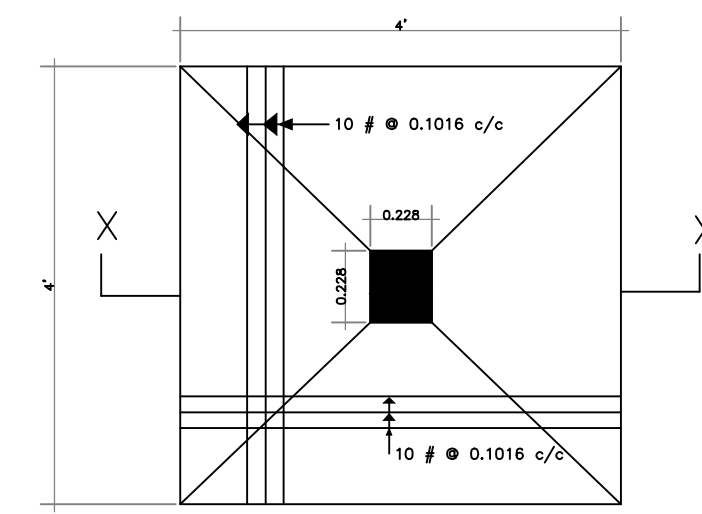
FRONT ELEVATION



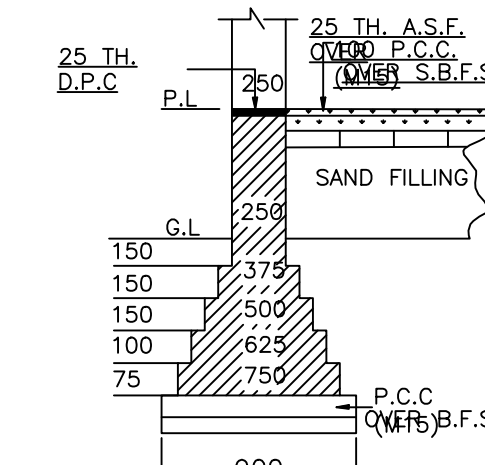
LEFT SIDE ELEVATION



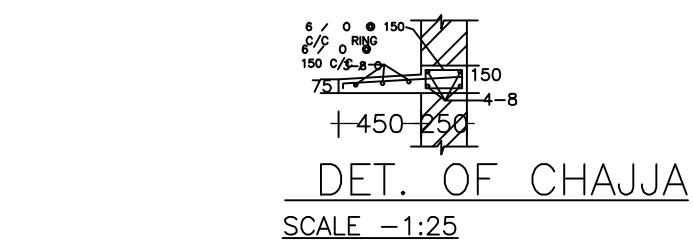
SECTION AT X-X
DETAIL OF COLUMN FOUNDATION



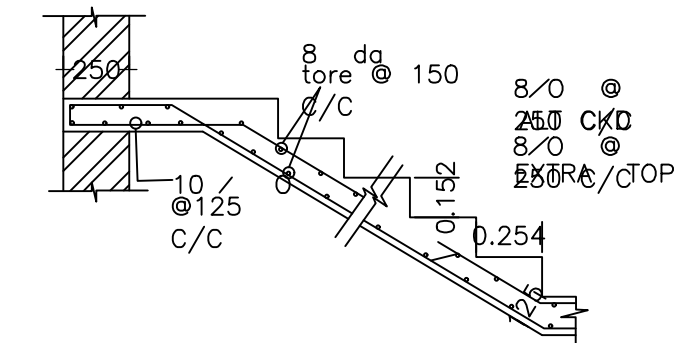
TYPICAL FOOTING PLAN



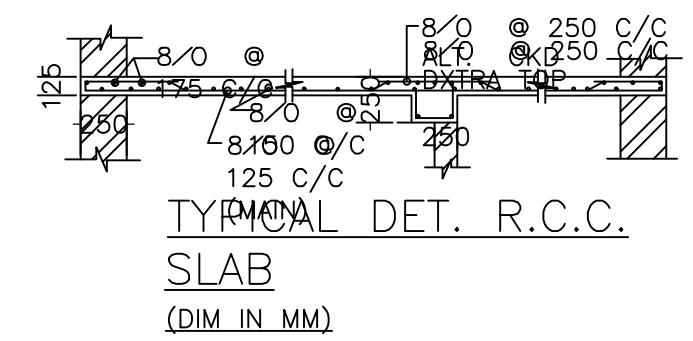
EXIST DET. OF MAIN WALL FOUNDATION ON MM.



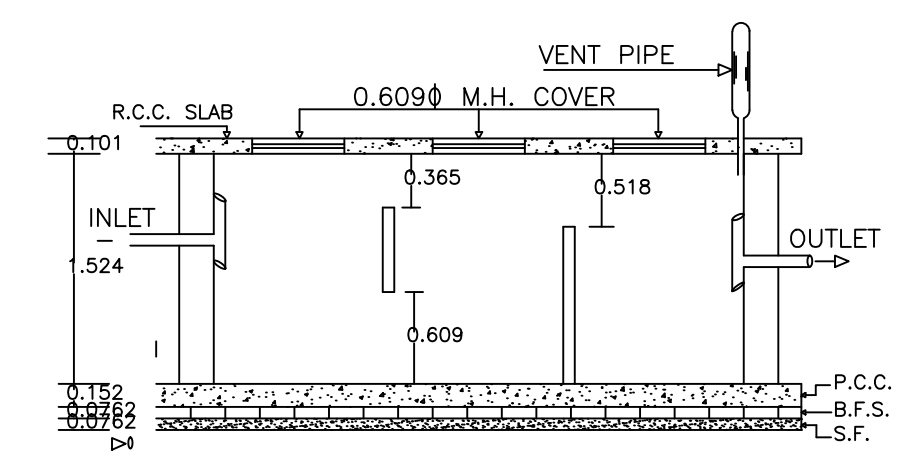
DET. OF CHAJJA
SCALE - 1:25



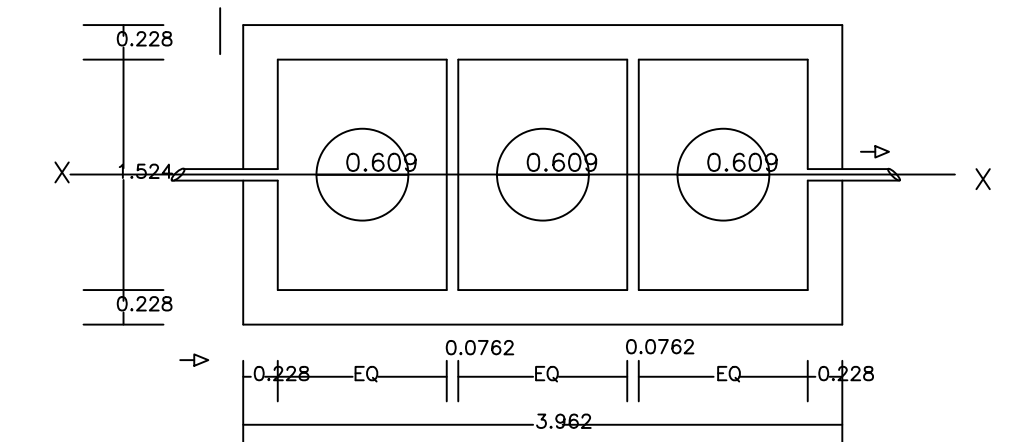
DET. OF R.C.C. STAIR



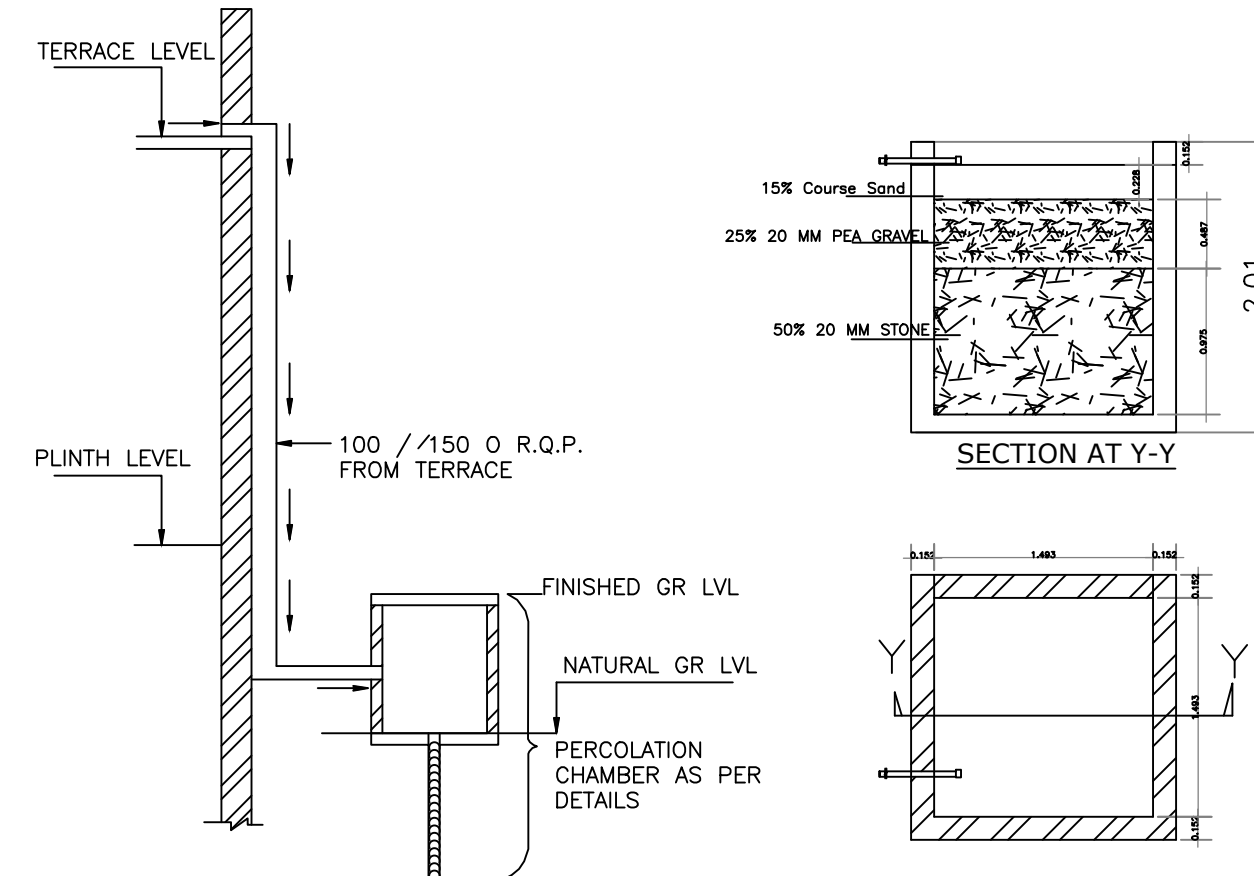
TYPICAL DET. R.C.C. SLAB (DIM IN MM)



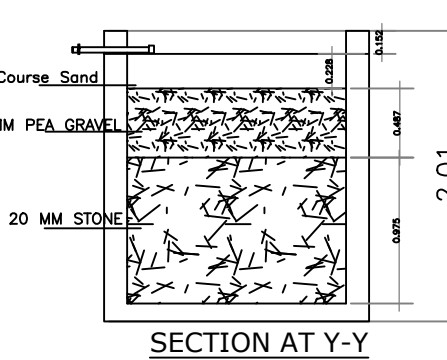
CROSS SECTION ON XX



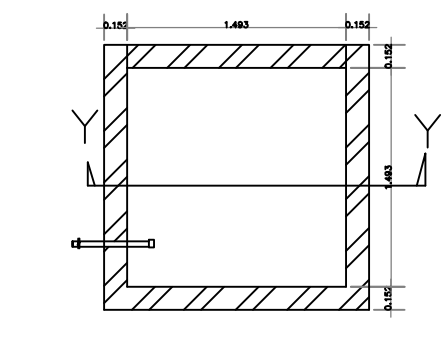
PLAN OF SEPTICTANK



ROOF TOP RAIN WATER COLLECTION SYSTEM



SECTION AT Y-Y



PLAN OF RECHARGE WALLWATER HARVESTING

LTP NAME AND SIGNATURE	STRUCTURAL ENG'S NAME AND SIGNATURE	BUILDER NAME AND SIGNATURE	DIGITAL SIGNATURE
SYED NAQUE ALAM DMC/ENG/0010/2017			