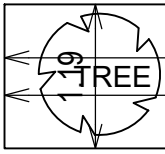



12.83 mt.

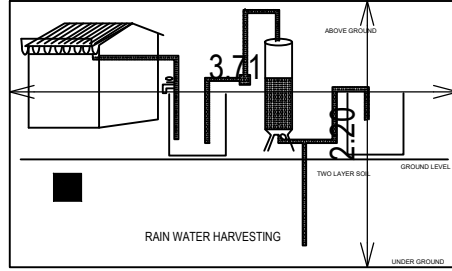
12.83



Tree Cover (Plantation)

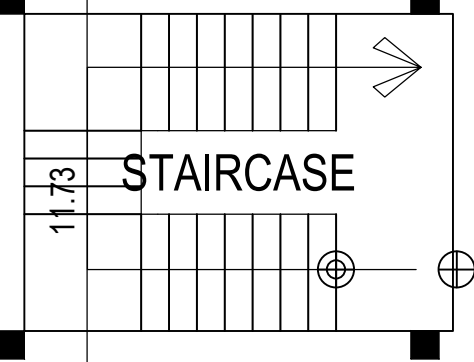


10.72
1.5040



RAIN WATER HARVESTING

A-1 (BUILDING)



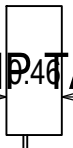
STAIRCASE

PROPOSED
BUILDING AREA

19.32 mt.
19.32

17.80

SUMP TANK



PROPOSED WATER LINE

WATER METER

0.8890

WATER HARVESTING

PLOT

12.92

4.88 mt. Wide Main Road

SITE PLAN