

Dhanbad Municipal Corporation

SITE VISIT REPORT

Proposal Details



Owner Name : MD.NAUSHAD ANSARI	Site Visit Date : 02 November, 2023
Applicant Name : SYED NAQUE ALAM	File No. : DMC/BP/0275/W18/2023
Ward No. : W18	Case Type : New
Thana No. : 1	Plot No. : 3516(OLD)/2751(NEW)
Road No. / Name :	Registration No. : DMC/ENG/0010/2017



Site Visit Checklist



#	Description	As On Site	Objection	Remark
1.	Whether Existing at Site	Yes		
2.	Whether connected with an existing public road	Yes		
3.	Status of road	Public		
4.	Nature of Road	Concrete		
5.	Width of approach road	6.1 M		
6.	Whether road side drain exists	No		
7.	if Whether road side drain exists is No - Distance from nearest drain	300 M		
8.	if Whether road side drain exists is No - easibility to connect	No		
9.	if Whether road side drain exists is No - Scope of widening of road	NO		
10.	Whether the site is at road junction	No		
11.	Level of site in relation to approach road	ROAD LEVEL		
12.	Whether the area is subject to	Water logging		
13.	Whether the locality is	Developing		
14.	Distance of the plot from the nearest temple/monument / Airport/ Other important building	100 M		IMAMBADA
15.	The vertical and horizontal distance from 33 KV/11 KV electric line	200 M		
16.	Whether the Site is vacant	Yes		
17.	Plot size (As per measurement)(In Sqmt)	230.94		
18.	Whether the applicant encroached the Govt. land/road land/any other land/drainage channel	No		
19.	Sketch site plan showing the location of the site, important land marks and connectivity with the main road is enclosed. (For site not located on main road) at page	NO		
20.	Any other information.	NO		
21.	Verified the Amins report with/without site inspection and found correct	Yes		
22.	Land Use	Residential		
23.	Road	Yes		
24.	Sewerage	No		
25.	Drainage	No		
26.	Water facility	No		
27.	Availability of drain	No		
28.	Telephone	No		
29.	Electricity	Yes		
30.	Dealing with inflammable/chemical	No		

31.	Occupancy	No		
32.	EAST	PLOT		
33.	WEST	ROAD		
34.	NORTH	HOUSE		
35.	SOUTH	HOUSE		
36.	Length of the Road(In Mtr.)	Up to 50 meter		
37.	Existing Width of the Road(In Mtr.)	6.1		
38.	Proposed Width of the Road as per Master Plan(In Mtr.)	3.66		
39.	Width of the RoadWidening(In Mtr.)	0		
40.	Plot area (As per deed)	267.09		

Site Visit Photographs :







Site Inspection Date: 1/11/2023

1. Site No. DM/PA/22/101/2023
 2. Project Name M.S. HOUSES BIRRI
 3. I/O SYED NIGUS ALAM

4. Schedule of Inspections

Item	Post
Level	Rd-2
Depth	House
Draw	House

Plot Address: Bhuli, New Bazar

Block: 01/01/3
 Area: 4870.322 (sqm)
 Plot: 2816 (0.272) (sqm)
 Area: 2317.99 (sqm) (approx) (approx)

Site Inspection as per Site Visit

Plot width & Boundary: 6.7m x 6.7m

Structure: 300 sqm
 Draw: 300 sqm
 Date: 1/11/2023

Landmark: 200m - Gumbaz

Site plan diagram showing plot dimensions and structure.

For: NIGUS ALAM
 Signature: NIGUS ALAM
 Date: 01/11/2023

Recommendation : Verified & found Ok
Remark : SITE VISIT DONE REPORT ATTACH. PLEASE CHECK FOR FURTHER APPROVAL.

Kartik Kumar Upadhyay
Junior Engg